

## LEGEND






### Administrative Boundary

	International Boundary
	Division Boundary
	District Boundary
	Upazila Boundary
	Union Boundary
	Municipal Boundary










### Administrative Headquarters

 District  
 Upazila  
 Union












### Natural Features

	Wide River with Sandy Area
	Small River/ Khal
	Water Bodies
	Forest
	Hill

## Physical Infrastructures

	National Highways
	Regional Highways
	Zila Road
	Upazila Road (Pucca)
	Upazila Road (Katcha)
	Union Road (Pucca)
	Union Road (Katcha)
	Village Road A (Pucca)
	Village Road A (Katcha)

### Socio-Economic Infrastructures

	Growth Centre
	Rural Market
	Police Station
	Upazila Health Complex
	Family welfare Centre
	Community Clinic
	Post Office
	College
	High School
	Primary School
	Madrasa

 Mosque  
 Ashrayan/Abasan  
 Settlement

**Disclaimer :** Information / theme contained in this map sheet is only for internal use of Local Government Engineering Department. Information / theme of this map sheet is not authoritative for any other use.

Compiled from : LGED Upazila Base Maps 1994-95, Landsat TM 1998,  
GPS Survey 1999 and Field Checking in 2016

Projection : Lambert's Conformal Conic

PREPARED BY : GIS UNIT  
LOCAL GOVERNMENT ENGINEERING DEPARTMENT