








LEGEND






Administrative Boundary

	International Boundary
	Division Boundary
	District Boundary
	Upazila Boundary
	Union Boundary
	Municipal Boundary














Administrative Headquarters

 District
 Upazila
 Union












Natural Features

	Wide River with Sandy Area
	Small River/ Khal
	Water Bodies
	Forest
	Hill

Physical Infrastructures

	National Highways		Village Road B (Pucca)
	Regional Highways		Village Road B (Katcha)
	Zila Road		Railway Network
	Upazila Road (Pucca)		Embankment
	Upazila Road (Katcha)		
	Union Road (Pucca)		
	Union Road (Katcha)		
	Village Road A (Pucca)		
	Village Road A (Katcha)		

Socio-Economic Infrastructures

	Growth Centre
	Rural Market
	Police Station
	Upazila Health Complex
	Family welfare Centre
	Community Clinic
	Post Office
	College
	High School
	Primary School
	Madrasa

	Mosque
	Ashrayan/Abasan
	Settlement

Disclaimer : Information / theme contained in this map sheet is only for internal use of Local Government Engineering Department. Information / theme of this map sheet is not authoritative for any other use.

Compiled from : LGED Upazila Base Maps 1994-95, Landsat TM 1998,
GPS Survey 1999 and Field Checking in 2016

Projection : Lambert's Conformal Conic

PREPARED BY : GIS UNIT
LOCAL GOVERNMENT ENGINEERING DEPARTMENT