

LEGEND

Administrative Boundary

- | | |
|--|------------------------|
| | International Boundary |
| | Division Boundary |
| | District Boundary |
| | Upazila Boundary |
| | Union Boundary |
| | Municipal Boundary |






Administrative Headquarters

- % District
 # Upazila
 \$ Union















Physical Infrastructures

-
- | | |
|--|-------------------------|
| | National Highways |
| | Regional Highways |
| | Zila Road |
| | Upazila Road (Pucca) |
| | Upazila Road (Katcha) |
| | Union Road (Pucca) |
| | Union Road (Katcha) |
| | Village Road A (Pucca) |
| | Village Road A (Katcha) |
| | Village Road B (Pucca) |
| | Village Road B (Katcha) |
| | Railway Network |
| | Embankment |

Natural Features

- | | |
|---|----------------------------|
|  | Wide River with Sandy Area |
|  | Small River/ Khali |
|  | Water Bodies |
|  | Forest |
|  | Hill |

Socio-Economic Infrastructures

- | | |
|---|------------------------|
|  | Growth Centre |
|  | Rural Market |
|  | Police Station |
|  | Upazila Health Complex |
|  | Family welfare Centre |
|  | Community Clinic |
|  | Post Office |
|  | College |
|  | High School |
|  | Primary School |
|  | Madrasa |
|  | Mosque |
|  | Ashrayan/Abasan |
|  | Settlement |

Disclaimer : Information / theme contained in this map sheet is only for internal use of Local Government Engineering Department. Information / theme of this map sheet is not authoritative for any other use.

Compiled from : LGED Upazila Base Maps 1994-95, Landsat TM 1998,
GPS Survey 1999 and Field Checking in 2016

Projection : Lambert's Conformal Conic

PREPARED BY : GIS UNIT
LOCAL GOVERNMENT ENGINEERING DEPARTMENT



SCALE



R.F. 1: 100,000

89°5'0"E

89°10'0"E

89°15'0"E

89°20'0"E