




















Administrative Boundary

Physical Infrastructures

Socio-Economic Infrastructures

	International Boundary
	Division Boundary
	District Boundary
	Upazila Boundary
	Union Boundary
	Municipal Boundary

 Village Road B (Pucca)
 Village Road B (Katcha)
 Railway Network
 Embankment

	Growth Centre
	Rural Market
	Police Station
	Upazila Health Complex
	Family welfare Centre
	Community Clinic
	Post Office
	College
	High School
	Primary School
	Madrasa

 Mosque
 Ashrayan/Abasan
 Settlement

Disclaimer : Information / theme contained in this map sheet is only for internal use of Local Government Engineering Department. Information / theme of this map sheet is not authoritative for any other use.

Compiled from : LGED Upazila Base Maps 1994-95, Landsat TM 1998,
GPS Survey 1999 and Field Checking in 2016

Projection : Lambert's Conformal Conic

PREPARED BY : GIS UNIT
LOCAL GOVERNMENT ENGINEERING DEPARTMENT