












## 88°10'0"E 88°15'0"E



88°10'0"E 88°15'0"E

### Socio-Economic Infrastructures

	Growth Centre
	Rural Market
	Police Station
	Upazila Health Complex
	Family welfare Centre
	Community Clinic
	Post Office
	College
	High School, Primary School
	Madrasa
	Ashrayan/Abasan

PREPARED BY : GIS SECTION  
LOCAL GOVERNMENT ENGINEERING DEPARTMENT