



## LEGEND






### Administrative Boundary

|  |                        |
|--|------------------------|
|  | International Boundary |
|  | Division Boundary      |
|  | District Boundary      |
|  | Upazila Boundary       |
|  | Union Boundary         |
|  | Municipal Boundary     |














### Administrative Headquarters

 District  
 Upazila  
 Union












### Natural Features

|   |                            |
|---|----------------------------|
|  | Wide River with Sandy Area |
|  | Small River/ Khal          |
|  | Water Bodies               |
|  | Forest                     |
|  | Hill                       |

### Physical Infrastructures

|   |                         |   |                         |
|---|-------------------------|---|-------------------------|
|  | National Highways       |  | Village Road B (Pucca)  |
|  | Regional Highways       |  | Village Road B (Katcha) |
|  | Zila Road               |  | Railway Network         |
|  | Upazila Road (Pucca)    |  | Embankment              |
|  | Upazila Road (Katcha)   |   |                         |
|  | Union Road (Pucca)      |   |                         |
|  | Union Road (Katcha)     |   |                         |
|  | Village Road A (Pucca)  |   |                         |
|  | Village Road A (Katcha) |   |                         |

### Socio-Economic Infrastructures

|   |                        |
|---|------------------------|
|  | Growth Centre          |
|  | Rural Market           |
|  | Police Station         |
|  | Upazila Health Complex |
|  | Family welfare Centre  |
|  | Community Clinic       |
|  | Post Office            |
|  | College                |
|  | High School            |
|  | Primary School         |
|  | Madrasa                |

 Mosque  
 Ashrayan/Abasan  
 Settlement

**Disclaimer :** Information / theme contained in this map sheet is only for internal use of Local Government Engineering Department. Information / theme of this map sheet is not authoritative for any other use.

Compiled from : LGED Upazila Base Maps 1994-95, Landsat TM 1998,  
GPS Survey 1999 and Field Checking in 2016

Projection : Lambert's Conformal Conic

PREPARED BY : GIS UNIT

LOCAL GOVERNMENT ENGINEERING DEPARTMENT