



**Local Government Division
Local Government Engineering Department
Municipal Governance and Services Project (MGSP)
IDA Credit No: 5339-BD**

Report on Social Management Plan
Package No: MGSP/RAN/2016- 2017/ W-10 Final

Social Management Plan

RANGPUR CITY CORPORATION

Name of Subproject:

- a) Construction of RCC drain at AzazNagor Colony (Ch.0+000-0+385 km. & Ch.0+000-0+415 Km .Total length 800 m.
- b) Construction of RCC drain from station road to Guptapara road (Ch.0+000 -1 +100 km Including Link- 1, length 100 m, link-2 length 70m ,link -3, length 210 m, link -4, length 200m, link-5, length 180 m & link -6 , length 200 m. Total length 2060 m
- c) Construction of RCC drain from at Shahipara road (Ch.0+000-0+380 m).
- d) Construction of RCC drain from Milonir moar to Shamashundori Canal (Ch. 0+00-0+500 Km
- e) Construction of RCC drain from Gunjan Moar to Tatipara road side drain (Ch. 0+000-1+000 m)
- f) Construction of RCC drain at Mayamayi Road (Ch.0+000-0+ 550 m
- g) Construction of RCC drain at Kharampotti road (Ch.0+000-0+500 km)
- h) Construction of RCC drain at Bhubosundari road (Ch. +000-0+350 Km)



Design, Supervision, and Management (DSM) Consultancy Services

Joint Venture of *Hifab International AB, Sweden and
AQUA Consultant & Associates Ltd., Bangladesh*



**MAY, 2017
RANGPUR CITY CORPORATION**

Table of Content

No	Contents	Page. No
1.	Executive Summary	1
1	Introduction	1
1.1	Project Background	1
1.2	Legal and Policy Framework	1
1.3	Brief Description of Subproject	2
1.4	Social Management Plan	6
2.	Description of Subproject Area	7
2.1	Brief Profile of Rangpur City Corporation	11
2.2	The Subproject Location and Area Profile	13
2.3	Historical and Cultural Heritage Sites	14
2.4	Beneficiary Communities and Affected Persons	16
2.5	Gender and Vulnerability	16
3.	Social Impact Assessment	17
3.1	Benefits of the Subproject	17
3.2	Social Screening and Safeguard Compliance Issue	18
4.	Consultation and Community Participation	18
4.1	Stakeholder Analysis	18
4.2	Consultation and Participation plan for subproject	19
4.3	Consultation Outcomes – Issues, Concerns and Recommendations	19
5.0	Social Management Plan for site selection and design	19
5.1	Subproject Selection Process”.	19
5.2	Subproject Design Process	19
5.3.	Grievance Redress Mechanism (GRM)	20
5.4	Implementation Arrangement	20
6	Conclusions on Social Management Plan (SMP)	20
Photograph/Figure		
1	Subproject Estimated cost	6
2	Open out fall need cover slab	5
3	No drain besides road	5
4	Sub Project layout. And base map	11-13
5	At glance of Rangpur City corroboration	8
ANNEXURE		
1	Agreements with PAPs	21-26
2	Social Screening Report(a)	1-13
3	<i>Social screening Report (b)</i>	1-14
4	<i>Social screening Report (c)</i>	1-14
5	<i>Social screening Report (d)</i>	1-15
6	<i>Social screening Report (e)</i>	1-14
7	<i>Social screening Report (f)</i>	1-14
8	<i>Social Screening Report (g)</i>	1-14
9	<i>Social Screening Report (h)</i>	1-14

Abbreviations

ARP	Abbreviated Resettlement Plan
BMDf	Bangladesh Municipal Development Fund
LAP	Land Acquisition Plan
CBO	Community Based Organization
CC	Cement Concrete
RCC	Rangpur City Corporation
CIP	Capital Investment Plan
CUL	Compensation-Under-Law
DC	Deputy Commissioner
DALY	District Land Acquisition Committee
DUTP	Dhaka Urban Transport Project
GoB	Government of Bangladesh
GRC	Grievance Redress Committee
GRAM	Grievance Redress Mechanism
HCG	House Construction Grant
HTG	House Transfer Grant
IDA	International Development Association
IP	Indigenous People
IPP	Indigenous Peoples Plan
KII	Key Informants Interviews
FGD	Focus Group Discussion
LGD	Local Government Division
LGED	Local Government Engineering Department
M& S	Management & Supervision
MGSP	Municipal Governance and Services Project
MOGRDC	Ministry of Local Government, Rural Development & Cooperatives
MSP	Municipal Services Project
MSL	Mean sea Level
NGO	Non-governmental Organization
PAH	Project Affected Household
PAP	Project Affected Person
PMU	Project Management Unit
RCC	Reinforced Concrete Cement
RP	Resettlement Pan
SIA	Social Impact Assessment
SMP	Social Management Plan
SSS	Social Safeguards Specialist
TLCC	Town Level Coordination Committee
ULB	Urban Local Body
WB	World Bank
WC	Ward Committee
RAP	Resettlement Action Plan

EXECUTIVE SUMMARY

Rangpur City Corporation is A Category City Corporation having 203.19 sq. areas. The ULB is densely populated having 33 administrative wards which is also underserved in all development considerations. The subproject has been selected considering the needs of the locality which is priority as CIP of RCC.

The Social management Plan (SMP) of the Subproject under Rangpur City Corporation was developed through inclusive participation of all level stakeholders and using participatory approach. A total of eight social screening were conducted one for each component. The subproject comprises interventions proposed as per CIP-1 & CIP-4 of the Rangpur City Corporation. The sub project will benefit three of the 33 administrative wards of the RCC (Wards 24, 25 and 27). According to engineering design, implementation of this subproject will be carried out within the existing right-of-way hence no LA is involved and no RAP is required.

Total cost of the subproject is Taka: 161,076,851.03

Main Purposes of the subproject

To improve overall Rangpur City Corporation drainage networks construction 6140 m long drain covered 3 wards. Present condition of drains are discontinuous, brick made, old, largely damaged and narrow, hence water discharged capacity is low. During the rainy season, water logging takes place all over the proposed areas.

Anticipated Impacts:

The subproject will benefit three of the 33 wards of the RCC. About 1, 20,500 people of the three wards will be benefited for improved drainage.

A total of 59 boundary wall/fence of private houses and four farming plots will be affected. The PAPs are encroachers. They have agreed in writing to remove obstacles willingly and without compensation. In addition, the subproject will need shifting of 116 electric poles and 17 T & T poles.

1. INTRODUCTION

1.1. Project Background

The Government of Bangladesh, through the Local Government Engineering Department (LGED) and Bangladesh Municipal Development Fund (BMDF) is implementing the Municipal Governance and Services Project (MGSP). The project aims to improve municipal governance and basic urban services in participating ULBs. Two physical components of the project include (i) Municipal Governance and Basic Urban Services Improvement (Component 1) to provide financial support to 26 pre-identified urban local bodies (ULBs) comprising 22 municipalities and four city corporations, and demand-based sub-credits to eligible ULBs for basic urban services improvement investment costs (component 2). Total project cost is **BDT 2, 470, 93.92 lakh to be** financed at 80:20 IDA loan to GOB contribution. LGED is implementing the Component 1 while BMDF is implementing component 2 of the project.

LGED is supporting the 26 pre-selected ULBs for investments in development and rehabilitation of Road, Bridge, Box-culvert, pedestrians bridge, street light, Road Safety, Bus terminal, Truck terminal, Boat landing Jetty, Drain, Retaining wall, Kitchen market, Cattle market, slaughter house, Public toilet, Solid waste management, Sweeper colony, Park, Community Centre and Whole sale market. LGED is financing through (i) base allocation based on population category of ULBs; (ii) performance-based allocation and (iii) operations and maintenance support on a declining basis over the project period.

The component interventions have largely been developed for construction and rehabilitation within existing available land owned by the ULBs and acquisition of land has been avoided in the screening process. Removal of some obstruction and relocation of some businesses were involved in case of some sub projects for unavoidable circumstances. The MGSP did not avoid taking-up of sub projects in areas inhabited by tribal peoples and instead ensured their inclusion and participation where applicable. The ULBs addressed the removal of obstructions and in most cases the land entirely belongs to the ULB. In some instances, land of other GOB agencies like the BWDB, R&H, Railway or other local government like adjoining UP is needed and in such cases the ULB ensured getting such land by mutual understanding and proper documentation of such understanding. Relocation of business and removal of obstructions were resolved by consultation and agreement with the concerned PAPs and these are properly documented. Thus land acquisition, population displacement and tribal people's issues have been addressed following the country's legal framework and the World Bank policy on social safeguards.

1.2 Legal and Policy Framework

Given the approach of subproject preparation and implementation, the World Bank's Operational Policy (OP) on Involuntary Resettlement (OP 4.12) and on Indigenous Peoples (OP 4.10) triggered to the project. A Social Management Framework (SMF) has been adopted by LGED for the project that meets the requirements of the country's legal frameworks in Bangladesh "The Acquisition and Requisition of Immovable Property, Ordinance, 1982" and the Bank requirements including OP 4.12 and OP 4.10. The SMF also requires that subprojects are prepared ensuring inclusion, participation, transparency, and social accountability. Subprojects are prepared by respective ULBs in a process complying with the SMF requirements. LGED reviews the subproject proposals for technical, engineering, environmental, social development, and safeguards compliance before allocation of the financing to the ULBs.

Social Management Plans (SMP) will be prepared and implemented for subprojects with no land acquisition or involuntary displacement of people, while Resettlement Action Plans (RAP) and

Tribal Peoples Plans (TPP)) will be prepared for implementation for subprojects involving population displacement and tribal peoples' issues.

1.3. Brief Description of Subproject

Subproject No. MGSP/RAN/2016-17/W-10

- a) Construction of RCC drain at AzazNagor Colony (Ch.0+000-0+385km. &Ch. 0+000-0+415Km. Total length 800m.
- b) Construction of RCC drain from station road to Guptapara road (Ch.0+000 -1 +100km including Link- 1, length 100 m ,link-2 length 70m,link -3, length 210m ,link -4, length 200m, link-5, length 180 m & link -6 , length 200 m. Total length 2060m
- c) Construction of RCC drain from at Shahipara road (Ch. 0+000-0+380m).
- d) Construction of RCC drain from Milonir moar to Shamashundori Canal (Ch. 0+00-0+500 km
- e) Construction of RCC drain from Gunjan Moar to Tatipara road side drain (Ch.0+000-1+000 m)
- f) Construction of RCC drain at Mayamayi Road (Ch. 0+000-0+ 550m
- g) Construction of RCC drain at Kharampotti road (Ch.0+000-0+500 km)
- h) Construction of RCC drain at Bhubosundari road (Ch. +000-0+350 Km)

Brief Description of Subproject

a) Construction of RCC drains at Azaz Nagor Colony (Ch. 0+000-0+385 km. &Ch. 0+000-0+415 Km. Total length 800 m.

This sub project is an important construction work of Rangpur City Corporation under ward **number 27**. The proposed alignment starts from Anti-Corruption Commission Rangpur office and ends nearNagor Colony (Ch. 0+000-0+385 m &Ch. 0+000-0+415 m). The existing road is a BC road. The drain will be constructed on one side of the road and will have a crossing over inter colony road. The existing drain is brick and earthen, it is old and damaged and water discharge capacity is very low. The required land of road and drain belongs to the Rangpur City Corporation. Its outfall is the main drain constructed by JICA.

The component requires dismantling boundary wall of 5 private houses (Ch.0 to 385 m) will be as they encroached to city corporation land. The 5 PAPs have signed an agreement with the RCC saying that they will removed the obstacles willingly and without compensation for interest of City Corporation's development works and for their own benefits and getting better business environment. Construction of the component also needs shifting 18 electrics poles and cutting of 3 trees (Pump tree and coconut)

b)Construction of RCC drain from station road to Guptapara road (Ch.0+000 -1 +100km including Link- 1, length 100 m ,link-2 length 70m,link -3, length 210m ,link -4, length 200m, link-5, length 180 m & link -6 , length 200m. Total length 2060m.

This sub project is an important work of Rangpur City Corporation under ward number 25. The proposed alignment starts from station road (near Rangpur Press Club) and ends at Guptapara. It's total length 2060 m. The existing road is a BC road. Both sides of the road have spaces for construction of proposed one side drain and cover slab. The required land of drains belongs to Rangpur City Corporation.

Under the component, a new RCC drain will be constructed on one side of the road and it has seven crossings of local roads of the RCC. Also, it has six link drains like link- 1 adjacent to S.A printer(Ch. 200 m), link-2 in JL road(Ch. 320 m), link-3 isJL road (Ch.605m), link-4 is CS Road(Ch. 760 m), link-5 is CS road(Ch. 80 m) and link-6 in CS road(Ch. 960 m)

The existing drain is made of brick wall and its alignment is discontinuous. It is old, damaged and its water discharge capacity is inadequate. The outfall of the drain is Shamashunorikhal.

During social screening the DSM team hasseen some obstacles as following:

- Link -5 will require removing 3 boundary walls of private houses. The PAPs signed agreement with the RCC to remove the obstacles willingly and without compensation (Agreement with PAP,s attached annex-1)
- The sub project needs shifting 44 electric poles, 08 T &T poles and cutting of 2 trees (Mango & Date Tree)

c) Construction of RCC drain from Shahipara road (Ch. 0+000-0+380 m).

This component is an important construction work of Rangpur City Corporation under ward number 24. The proposed drain is located at Shahipara (Ch. 0+000-0+380 m). The existing road is bituminous carpeting road. There is no drain from Ch. to 200m and rest portion of drains is old and damaged and have poor water discharging capacities. New drain is proposed on one side of the road. The proposed drain will have two road crossings of local road of the RCC. The crossings are at ch 0 and ch 280. Required land of road and proposed drain belongs to Rangpur City Corporation. The outfall of the drain is existing JICA drain.

During social screening DSM team has seen some obstacles as following:

- One shop (Ch. 0) will be affected as the extended front space which is pucca brick wall is encroached to the city corporation road. This shop belongs to the City Corporation and the tenant made extended part. From Ch. 75 m to 180m the subproject will need removal of boundary walls of 10- private houses encroached to City corporation land.

These obstacles were removed with discussion of PAPs. (Agreement with PAPs attached annex-1) The sub project also needs shifting 05 existing electric poles.

d) Construction of RCC drain from Milonir moar to Shamashundori Canal (Ch. 0+00-0+500 km)

This component is an important construction work of Rangpur City Corporation under ward number 25. The proposed alignment starts from Milonir moar and ends at Shamashundori culvert (near Shree Shree ProboGogoSheabaShoram (Temple) (Ch. 0+00-0+500m). The existing road width is 3.5 to 4 m and is a bituminous carpeting road. Both sides of the road have enough spaces for construction of proposed drains and cover slab. The required land of road & drain belongs to the Rangpur City Corporation.

The new RCC drain construction is proposed on one side of the road. Its outfall is at Shamashundori canal. This proposed drain has 5 crossings of intra-town roads. From Ch. 0 to 200 there is narrow brick drain and rest part has no drain.

During social screening DSM team has seen some obstacles as following:

- At starting point of proposed subproject will require removing about 17 boundary walls of private houses. These walls were extended in city corporation land as encroached. These PAPs will remove their boundary walls willingly and without any compensation. (Agreement with PAPs attached annex-1)
- The sub project needs shifting 21 electric poles and 07 T & T poles and cutting of 5 trees (Betel nut and Mango).

e) Construction of RCC drain from Gunjan Moar to Tatipara road side drain (Ch.0+000-1+000 m)

This component is an important construction work of Rangpur City Corporation under ward number 25. The proposed alignment starts from Gunjan moar (JL Roy Road) and ends at Tatipara road (Ch.0+000-1+000 m). The existing road is a bituminous carpeting road. The required land of drain belongs to Rangpur City Corporation.

The new RCC drain construction is proposed along one side of the road. The proposed drain has two crossings of intra town roads at Ch. 350 m & 400m. The existing drain is discontinuous, brick made and old. Its drainage capacity is very low. Its outfall is at Milonir moar to Shamashundori canal drain.

During social screening the DSM team has seen some obstacles as following:

This construction will require removing about 17 private house boundary wall and also will be affected as encroached to the city corporation land. These PAPs agreed to remove obstacles willingly and without any compensation (Agreement with PAPs attached annex-1).

The component also needs shifting 08 electric poles and 2- T & T poles.

f)Construction of RCC drain at Mayamayi Road (Ch. 0+000-0+ 550 m)

This component is an important work of Rangpur City Corporation under ward number **24**. The proposed alignment starts from Shahipara (south of JICA drain) and ends at Mayamayi (north JICA drain) road (Ch.0+000-0+550 m). The existing road is bituminous. The required land of drain belongs to Rangpur City Corporation. The proposed new RCC drain is a one side drain and its outfall is existing JICA drain.

This construction will require removing 5 boundary walls and tin-fences of private houses and will affect 4 farmers (Ch. 130 to 550 m). The walls and fences are encroached to RCC road and the four owners extended their farm land to RCC land by encroachment. The nine PAPs agreed to remove obstacles/ vacate the land willingly and without compensation as per agreement with the RCC (Agreement with PAPs attached annex-1). This also needs shifting 05 electric poles and cutting of 77 trees (Mango, Jackfruit and betel nut).

The component includes provision of street light in the above mentioned proposed road which will improve pedestrian's safety, will improve overall visibility for the vehicle drivers and thereby will contribute to reducing accident. This will have positive contribution to volume of trade in the nearby market.

g) Construction of RCC drain at Kharampotti road (Ch.0+000-0+500 km)

This component is an important work of Rangpur City Corporation under ward number 25. The proposed alignment starts from Guptapara (new south JICA drain) and ends Kharampotti road (Ch.0+000-0+500 m). The existing road width is 3.5 to 4 m and it is bituminous carpeting road. The required land of drain belongs to Rangpur City Corporation.




Fig 1: Open drain, need cover slab

The proposed new RCC drain is a one side's drains in ward 25 and its outfall is Kharampotti existing drain. The outfall drains is open, so bad smell spread over the area. As a result people, particularly women get diseases. Local councilor reported that aged peoples and children, it recommended protect the outfall through with cover slabs.

h) Construction of RCC drain at Bhubosundari road (Ch. +000-0+350 Km)



Fig 2 No drain beside the road near fair service office.

This is an important construction work of Rangpur City Corporation under ward number **24**. The proposed alignment starts from Indira moar (Begum Rekey Monument) and ends new JICA drain (Near Fire Services office Ch.0+000-0+350 m). The existing road width is 4 to

4.5 m and it is a bituminous carpeting road. The road has discontinuous side-drain. The required land of drain belongs to Rangpur City Corporation.

Presently, there is no proper drainage system. Due to discontinuous of drains, the storm water enters nearby houses and floods the road. So, implementation of this sub project is very much important for Rangpur City Corporation.

During social screening DSM team did not find any obstacles affecting any house or shop etc. However, the subproject needs shifting 09 electric poles.

The proposed subproject and its estimated costs are given in the following table.

SI	Subprojects	Length (m)	Estimated Cost (BDT)	Remarks
A	Construction of RCC drain at AzazNagor Colony area (i)(Ch.0+000-0+385km. & (ii)Ch.0+000-0+415Km. Total length 800m.	800m	21,612,229.83	RCC drain
B	Construction of RCC drain from station road to Guptapara road (Ch.0+000 -1 +100km including Link- 1, length 100 m ,link-2 length 70m,link -3, length 210m ,link -4, length 200m, link-5, length 180 m & link -6 , length 200m. Total length 2060m	2060	55,808,852.57	RCC drain
C	Construction of RCC drain from at Shahipara road (Ch. 0+000-0+380m).	380 m	8,774,262.64	RCC drain
D	Construction of RCC drain from Milonir moar to Shamashundori Canal (Ch. 0+00-0+500km	500 m	12,963,415.00	RCC drain
E	Construction of RCC drain from Gunjan Moar to Tatipara road side drain (Ch.0+000-1+000m)	1000 m	27,220,132.91	RCC drain
F	Construction of RCC drain at Mayamayi Road (Ch. 0+000-0+ 550 m	550 m	12,647,369..34	RCC drain
G	Construction of RCC drain at Kharampotti	500 m	13,072,090.77	RCC drain
H	Construction of RCC drain at Bhubosundari	350 m	8,978,497.96	RCC drain
	Total		161,076,851.03	

1.4 Social Management Plan

This Social Management Plan (SMP) has been prepared for the identification and managing social concerns in the process of subproject design and implementation. Initially, each subproject component included a social screening report. After reviewing the social screening report by Social Unit of DSM, this subproject proposal is submitted to the PMU office. Social team of the DSM has carried out a site visit and consulted with the Rangpur City Corporation officials, stakeholders (down to the ward level) and cross section of the beneficiary communities through interview, participation and consultation meeting. The social screening findings from the

consultation method and proceedings were further validated through the social survey and consultation.

The purpose of preparing this SMP is to demonstrate an all-inclusive consultative process in selection and design of the subproject as well as to provide guidance for social development and safeguards compliance in the implementation process.

The SMP contains a description of the subproject area, social screening and impacts, consultation process adopted during identification and design, and consultation plan for implementation stage, impact mitigation measures, grievance resolution process, and implementation arrangements, and monitoring and evaluation.

RCC authority will ensure participation of the communities and grievance resolution in the process of implementation of the subprojects.

2. Description of Subproject Area

2.1 Brief Profile of Rangpur City Corporation

Rangpur is one of the major cities of Bangladesh and the main urban area of Rangpur Division. Rangpur was declared a district headquarters on 16 December 1769, and established as a municipality in 1869, making it one of the oldest municipalities in Bangladesh. The municipal office building was erected in 1892 under the precedence Raja Janaki Ballav Sen, Chairman of the municipality. In 1890, the "Shyamasundorikhal" was excavated for improvement of drainage facility in the town.

The RCC is located in the north western Rangpur division of Bangladesh. A Recently established public university of Bangladesh named "Begum Rokeya University" is located in the southern part of the city. Previously, Rangpur was the headquarters of *Greater Rangpur* district. Later the Greater Rangpur district was broken down into the Rangpur, Kurigram, Nilphamari, Lalmonirhat, and Gaibandha districts. In the great Rangpur region, little

Formerly a district town, Rangpur is now the divisional headquarters comprising eight districts of greater Rangpur and Dinajpur in the northwestern part of the country. Rangpur division was created in 2010 and it has been a City Corporation since 2012. Despite being a divisional city, Rangpur is still a rural town. Until mid-1990s when the Jamuna bridge was constructed, very little economic development took place around it, mainly because of the yearly flooding which still remains a constraint to development.

Rangpur City, covering an area of around 203 square kilometers, lies on the bank of the river Ghaghat. Population of the Rangpur municipality as of 2011 is 579,012 with population density of 2,815 per sq km. Rangpur is an administrative town and has concentration of educational institutions such as newly established Begum Rokeya University and a century old Carmichael College. It has several other educational institutions like Rangpur Government College, Cadet College and Medical College. It has good potential to grow as a city of agricultural industries and a number of large corporations have established such enterprises like ones owned by the PRAN-Group. It has good number of cold storages. Huge number of people from the adjoining rural areas comes to the City Corporation area during the non-working season of agriculture (September-November after the T-Aman crop is planted and from March-April after the boro crop is planted) in search of work. Improvement of this infrastructure under the subproject will increase commercial and economic activities in this area and will also boost other socio-

economic activities in the City Corporation. Moreover, health and sanitation of the local community people will improve.

Rangpur City Corporation At a Glance

General Information		
Area	:	203.19 Square K.M.
Ward	:	33 No's
Population	:	5,79,012 (in 2011)
Population Growth Rate		5.45
Household No		124764 (in 2011)
Population Density		2814.83 Person Per sq. km (in 2011)
Major Status		0 migrated people
Main Income Source	:	Business 0%, Service 0%, others 0%
Tax		
Holding Tax	:	39544 No's
Market		
Market	:	25 No's
Shopping Complex	:	07 No's
Own Shops	:	13 No's
License		
Trade License	:	10181 No's
Rickshaw License	:	2253 No's
Communication		
Road	:	1427 Km
a) Bituminous	:	570 Km
b) CC	:	33 Km
c) RCC	:	15 Km
d) Brick Flat Soling	:	3 Km
e) Nonpaved Road	:	806.0 Km
Culvert	:	1115 No's
Road intersection	:	35 No's
Bridge	:	135 No's
Footpath	:	6 Km
Water Supply		
Overhead Tank	:	05 No's
Capacity	:	6,80,000 Liter/tank
Deep Tube well	:	11 No's
Pipe Line	:	157 Km
House Connection	:	5,500 No's
Street Hydrant	:	100 No's
Pump Station/ house	:	11 No's
Arsenic Status	:	Within acceptable limit
Pumping Hour	:	8 Hour
Street Lighting		
Electricity Line	:	400 Km
Light Post	:	10,000 No's
Tube Light Point	:	N/A
Energy Savings Light Point	:	10,000 No's
Meter/ Switch Point	:	120 No's
Vehicle		
Garbage Truck	:	25 No's

Trucktor	:	N/A
Bulldozer	:	N/A
Jeep	:	10 No's
Motorcycle	:	23 No's
Hydraulic Beam Lifter	:	2 No's
Road Roller (4 ton – 6 ton)	:	2 No's
Road Roller (8 ton – 10 ton)	:	4 No's
Excavator (8 Cft)	:	N/A.
Bulldozer	:	N/A.
Drainage System		
Drain	:	1,102 Km
a) RCC/ Brick Lined Drain	:	153,53km
b) Earthen Drain	:	967 Km
Canal	:	79.19 Km
Public Health		
Public Toilet	:	12 No's
Sanitary Latrine	:	200 No's
Dustbin	:	150 No's
Sanitary Land field	:	1 No's
EPI Centre Permanent-	:	120 No's
Temporary -	:	60 No's
Hospital	:	3 No's
Clinic (TB)	:	1 No's
Maternity Clinic	:	10 No's
Private Clinic	:	186 No's
Diabetic Hospital	:	1 No
UPPRP Project		
Community Centre	:	2 No
Total Urban Community	:	57 Nos.
Total Community Family	:	13000
Total Community Member	:	63212
Total Sanitary Latrine	:	600
Total Road with Footpath	:	450km
Drain	:	370km
Improved cooking	:	N/A
UPHSDP Project		
Nagar MatriSadon	:	01 No
Nagar Health Centre	:	03 No's
Satellite Clinic	:	09 Nos.
Religious Institution		
Mosque	:	1114
Eidghah	:	85
Temple	:	213
Graveyard	:	984
Burning Ghat	:	03
Church	:	02
Buddhist Temple	:	N/A
Orphanage	:	06
Law &Order		
Police Station	:	01
Police Fari	:	03
Judge court	:	01
RAB office	:	02

Education		
Public University	:	01
Private University	:	02
Govt College	:	03
Private College	:	25
Cadet College	:	01
Public Medical College	:	01
Private Medical College	:	02
Art College	:	0
Law College	:	01
Homoeopathic Medical College	:	01
Public Polytechnic Institute	:	01
Public Engineering Survey Institute	:	0
Private Polytechnic Institute	:	03
Madrasha	:	240
Teachers Training College	:	01
Govt High School	:	02
Non-Govt High School	:	52
Govt Primary School	:	202
Kinder Garten School	:	140
Recreation		
Park	:	03
Zoo	:	01
Cinema Hall	:	03
Stadium	:	01
Auditorium	:	02
Gymnasium	:	01
Recreation Club	:	0
Communication		
Railway Station	:	01
Bus Station	:	02
Ferry Ghat	:	0
T & T Office	:	01
GPO	:	01
Post Office	:	08

Figure:-1. Rangpur Base map (location map)

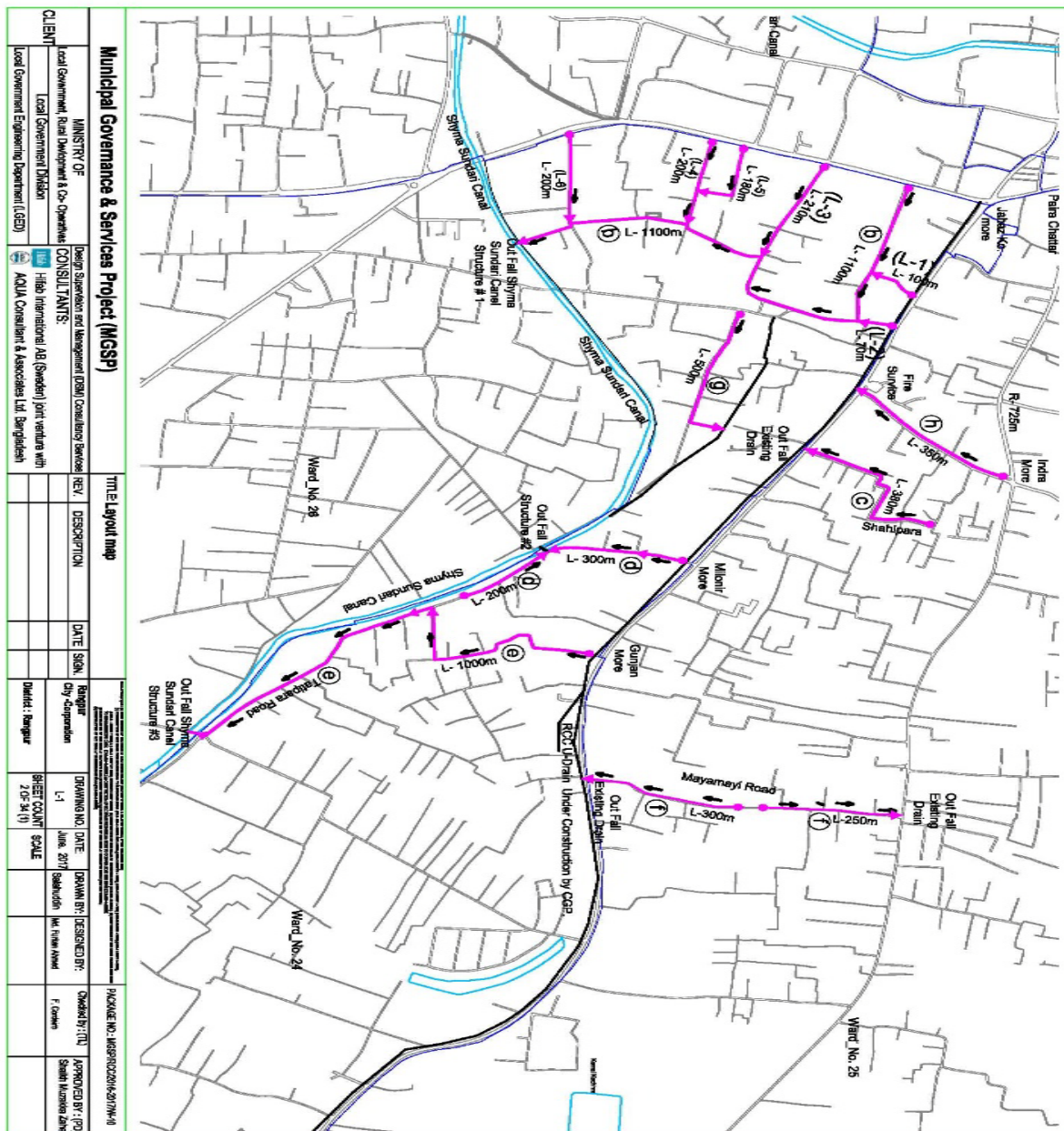


Figure: 3: Subproject layout plan (PW-10) in Rangpur City Corporation. (a)

- f) Construction of RCC drain at Mayamayi Road (Ch.0+000-0+ 550m)
- g) Construction of RCC drain at Kharampotti road (Ch.0+000-0+500 km)
- h) Construction of RCC drain at Bhubosundari road (Ch. +000-0+350 Km)

The sub project components noted above have several educational institutions, mosques, temples, banks, NGO offices, computer training centers, mosque, temple, CNG stations, warehouse, poultry feed mill and these will all be benefited by the subproject interventions comprising drainage improvement and street light facilities

This subproject benefited areas are mainly residential. The roads to be provided drainage facilities and have a variety of commercial enterprises like grocery shops, beauty parlor, medicine shops, tea stall, restaurant and fast food shop etc.

Various types of vehicles like battery operated three wheeler auto, CNG operated three wheeler baby taxi, tractor trailer, rickshaw, rickshaw van etc. will benefit from the subproject. Also modern vehicles like car, jeep, pick-up, bus and Lorries will be using the road. The pedestrians, particularly women, children, elderly people will use the road more comfortably and safely.

2.3 Historical and Cultural Heritage Sites:

Under the Rangpur City Corporation, there are lots of historical and Archaeological heritage sites from British period to 1971. A few of them are as follows:

Archaeological heritage and relics Tajhat Rajbari, Keramatia Mosque, Dimlaraj Kali Mandir, Shree Shree Karunamaye Kali Mandir, Rangpur Museum, Rangpur Town Hall, Rangpur Public Library, Pareshnath Mandir at Mahiganj, tomb of the noted Islamic thinker Maulana Keramat Ali Jainpuri, tomb of Shah Jalal Bokheri at Mahiganj, tomb of Ismail Ghazi at Kataduar, Carmichael college Building, home stead of roquiah sakhawathossain at Pairabandh and Zila Perished Building etc.

A) Tajhat Palace:

Tajhat Palace is located at Tajhat, the southern end of Rangpur city. The place is situated three km on the south-east outskirts of the town of Rangpur. Probably this place was built by Maha Raja Kumar Gopal Lal Ray in the beginning of the 20th century. The palace was Zamindar house (house of feudal king) and was used as High Court building during 1984 to 1991. In 2004, it was largely renovated and converted to a museum which hosts a collection of Blackstone Hindu carvings, calligraphic art from the Mughal period and other objects d'art and coins from the area on display. The palace was declared as a protected monument by the department of archaeology recognizing its outstanding archaeological value.

B) Raja Man Singh a commander of the Mughal Emperor

Rangpur was conquered by the army of Raja Man Singh a commander of the Mughal emperor, Akbar in 1575, but it was not until 1686 that it was fully integrated into the Mughal Empire. Names of places like Mughalbasa (literal meaning being a locality of the Mughals), and Mughalhat (literal meaning a "local market" organized by the Mughals) bear testimony to the Mughal Association and past of Rangpur and its hinterland. Later on, Rangpur passed under the control of "Sarker" of Ghoraghat. During the period of the British East India Company, the Sannyasi Rebellion took place. Rangpur Ghoraghat has been mentioned in the Riyaz-us-Salatin. During the early period of the company rule fakir-sannyasi resistance and peasant rebellion were held in Rangpur.

C) Carmichael College

Carmichael College is one of the oldest colleges in Bangladesh established in 1916 and built during the Raj era, is located in Rangpur. The main attraction of this college is its administrative building (which houses the Bangla department). It is a white two-storied building designed in the style of the buildings of Cambridge University of UK. It is also familiar with its huge campus and natural beauty.

D) Rokeya Memorial

Rokeya memorial in Pairabondh A museum and women's training centre was established in Pairabondh, the birth place of famous Begum Rokeya. It is half an hour drive away from Rangpur city located at village Pairabond in Mithapukur Upazila.

E) Town Hall

There is an ancient auditorium named 'Town Hall' at the centre of the city, where different cultural programs are held.

F) JaduNibash

This is located in Radhaballav next to the Rangpur Government College. This is the Home of Late Mashiur Rahman Jadu Mia. It is an ancient house, about hundred years old. The house was probably built and owned by Raja Gopal Lal Rai Bahadur at the same time that the Rangpur District Council, Rangpur Town Hall and the famous Tajhat Palace buildings were built.

G) Rangpur Zoo

Rangpur Central Zoo is one of the main amusement and recreation spot of Rangpur city. With an area of 20.27 acre of lush green trees and grasses, the Rangpur zoo is located east side of Hanuman-tola road beside police-line, not far from Rangpur district Administration office. The Zoo has 193 individual animals of 28 species. Many wild animals are available to attract the visitors. A few of them are The Bengal tiger, African lion, Black Panther, Rhinoceros, Leopard, Hippopotamus, Peacocks, Alligators, Turtles, Spotted Deer, different kinds of Birds, Snakes and so on.

The Rangpur zoo was built in the 1989 and opened for visitors in 1992. Bangladesh University of Engineering Technology (BUET) completed a digital survey and feasibility study of "Dhaka and Rangpur Zoo Modernization Project" to upgrade the facilities to international

standard.

H) BinodonUddyan

"BinodonUddyan" is a massive park located in the middle of the city. A Shishu Park (children's park), lake and a large restaurant are situated inside of this park. The mini Tajmahal also latest attraction.

I) Deowan Bari Jamindaar Bari

The Deowan Bari Jamindaar Bari was built by FoniBhusonMojumdar. FoniBhusonMijumdar was the son of Landlord Radharomon and mother KusumKumari Devi who was the second wife of Radharomon. He was born in 1892. This landlord house is a small 2 storied building. but the main gate of the house is like a Mughal Castle – gate. After ban of the Real estate tenancy practices in 1952 the house was auctioned. The property was purchased by one NosorGhatial who hailed from Kurigram. Now there is a school and some business centers. It is located at Deowan Bari road in Rangpur near the town.

J) Chiclivata

Near the stadium, there is a very beautiful place called 'Chiclivata' surrounding by many lakes and rice fields.

2.4 Beneficiary Communities and Affected Persons

The proposed drains will help improving road condition and remove water logging. As a result people will be able to move easily during the rainy season. Local transports like rickshaw, rickshaw van, battery driven three wheeler auto and CNG driven baby taxi and diesel operated tractor trailers (Bhotbhoti) will move conveniently besides buses, covered van, cars, micro buses, pickup van and other local transports.

This part of the town is quickly growing residential cum commercial area. About 1,20,500 people will be benefited by the subproject infrastructure drain. They will use the drains to meet the needs of job holders, students, children & women. People of three wards will (24, 25& 27) mainly benefit from the sub project. In addition, people of other wards of the town and the adjoining others wards will use the drains. The proposed drains will reduce overall town water logging situation with the connection of master drains networks system.

This is very densely populated area. It is noted here that there is no presence of tribal people in the subprojects influence areas.

2.5. Gender and Vulnerability

Gender and vulnerability analysis have been considered in social impact assessment of subprojects. This has focused gender and vulnerability based on findings from specific queries during social screening and community consultation. The quantitative and qualitative analysis has brought out sex disaggregated data and issues related to discrimination by gender vulnerability, needs, constraints, and priorities as well as understanding whether there is a potential for inequitable risks, benefits and opportunities relating to gender and vulnerability. Based on the social analysis, specific interventions inclusion and participation encourages gender mainstreaming in the project cycle. Gender equity and empowerment will be ensured through encouraging participation of men and women equitably in the project

cycle. The community participation and consultation also encourages gender mainstreaming in the subproject influence areas.

After subprojects implementation, there are positive impacts for the vulnerable women; especially those who are small traders, landless, marginal farmers, etc. and can sell their household products. These subprojects will create job creation and livelihoods. In addition, it will also increase the mobility of drains users. Due to the fact, gender and vulnerability has been taken into account and ensures the gender equity in the subprojects implementation.

3. Social Impact Assessment

3.1 Benefits of the Subproject

After identification of subproject through CIP, PMU of the project with the assistance of DSM Consultants has completed social screening and socio-economic impact assessment for the r, drain and cover slab of Rangpur City Corporation. This subproject is predominantly used for inter-town and intra-town movement. It will improve traffic network and drainage system, reduce water logging and improve stability of the road at lower maintenance cost. From the point of view of social benefits it will enhance commercial/economic activities, direct/indirect employment opportunity and poverty reduction. Also it will improve access to health service, educational institution. For improved transport network, property value of adjoining area will increase substantially, rent will increase and this will eventually contribute to increased revenue earning for the City Corporation. In the three wards of the RCC, the subproject interventions will benefit about 1, 20,500 people which is about 10% of the city population as of 2011.

3.2 Social Screening and Safeguard Compliance Issue

After selection of the subprojects from the CIP list, the City Corporation with the assistance of DSM Consultants has completed a social screening for the subprojects using an inclusive and participatory approach.

Rangpur City Corporation has ensured the implementation of subprojects following socially inclusive and gender friendly. According to engineering design, implementation of the subprojects will be carried out within the existing right-of-way.

Results from the social screening are given below.

- No additional public or private lands will be required for the subprojects outside the existing right of way.
- The sub project will not affect access to common property resources for any community. It will also have no negative impact on cultural property of any kind.
- Preparation of RAP will not be required for implementing the subproject as no LA is involved.
- Agricultural or industrial productivity will be enhanced by the proposed subproject.
- The outcomes of social screening also confirmed that local people across the subprojects are positive about its implementation.
- Boundary wall or fence of a total of 59 houses and crop production of four farmers will be affected. The owners of the house and farm land encroached to the RCC road area to increase their plot size and agreed in writing to remove obstacles and vacate the encroached area willingly and without compensation.

4. Consultation and Community Participation

4.1 Stakeholder Analysis

According to BBS 2011, (Collected from Municipal Authority) the total population of Rangpur City Corporation was 579,012 among which 295,395 are male and 283,617 are female. People belonging to all income groups- living in higher, higher-middle, lower-middle, and lower income groups in the City Corporation area will benefit from the subproject interventions. Both males and females living in the Rangpur City Corporation and adjoining rural areas will be directly benefited by the construction RCC drains and provision of street light.

As a part of the overall assessment, the subprojects identified the key stakeholders of the proposed subprojects areas and assessed the power relationships as well as influence and interests of stakeholders involved in the development work of the subprojects. Key stakeholders for subprojects under MGSP were identified in consultation with the Mayor and officials of Rangpur City Corporation, civil society and local people of towns, representatives of business associations, and local contractors etc. Suggestions and direction of all local stakeholders were noted and reflected in the SMP while designing subproject interventions.

4.2 Consultation and Participation plan for subproject

Participatory public consultations were conducted in the subprojects area. Key Informant Interviews (KII) and Group Discussion (GD) were conducted involving the participants of Rangpur City Corporation Mayor, Councilors, City corporation officials, representatives of local communities and civil society members as well as representative of local LGED office and consultant team.

A walk-through informal group consultation with the local communities was also held. Through this participation and consultation meeting, the local communities were informed about subprojects implementation and benefits. Suggestion and recommendations made by the participants are incorporated in the SMP accordingly.

4.3. Consultation Outcomes – Issues, Concerns, and Recommendations

The participants raised their issues related to subprojects improvement which mainly RCC drains. Feedback, suggestions and recommendations by the participants are listed below.

- Construction works should be scheduled properly and the quality of construction work should be maintained strictly.
- By engaging female labor force gender issues will be partially addressed together with ensuring their participation in project design, implementation and monitoring stages.
- Social safeguard compliance issues will be enhanced and ensured through inclusive participation of subprojects beneficiaries in subprojects implementation.
- Any problem arising out of labor influx will be carefully seen by the ULB and mitigation measures taken.

5. Social Management for site Selection and design.

5.1. Subproject Selection Process

MGSP in coordination with concerned Rangpur City Corporation elected functionaries, local administration, relevant stakeholders, community members, road users and civil society members followed the participatory approach in different stages of subprojects selection following inclusion, consultation and participation methods. Female Ward Councilors participated actively in the selection process. Moreover, the representatives of TLCC and WC from the City Corporation have contributed in the subprojects selection process with an analysis of the inclusiveness of the selection process.

At the time of selecting these subprojects, Social Screening and Group Discussion (GD) with Rangpur City Corporation urban communities, local administration, traders, buyers, and sellers were conducted by the Rangpur City Corporation officials and Consultants from DSM. Views and opinions of these consultations were to explain the subproject objectives and sought feedback from the participants to maximize the social and economic benefits as well as to minimize the adverse impacts of the subprojects.

5.2. Subproject Design Process

After final selection of the subprojects, the DSM Consultant designed the proposed subproject (Drains) under Rangpur City Corporation. These subproject components will be constructed using City Corporation's own land. Despite the inclusion and participatory consultations, if any person has a grievance relating to the implementation of the subprojects, the City Corporation will mitigate it.

The Consultant interviewed stakeholders and beneficiaries of the subprojects areas before the design. The Consultant and City Corporation officials conducted a number of consultation meetings in the subprojects areas discussing the implementation procedures and mitigation measures, if any, required to be taken in implementing the proposed subproject.

5.3 Grievance Redress Mechanism (GRM):

GRM had already operationalized for Rangpur City Corporation. Accordingly, this City Corporation has formed Grievance Redress Committee (GRC) to handle any grievance raised due to implementation of the subprojects. The committee is headed by the Mayor of the City Corporation and consists of total 7 members. The committee will resolve subproject-related issues, answer to queries and address complaints and grievances about any irregularities in application of the guidelines adopted for assessment and mitigation of social and environmental impacts. Based on consensus, the procedure will help to resolve issues/conflicts amicably and quickly without resorting to any expensive, time-consuming legal actions. It will ensure proper presentation of complaints and grievances, as well as impartial hearings and transparent decisions.

Rangpur City Corporation has already appointed focal Point of GRC who is at the level of Assistant Engineer. But he will also act Social Development Officer for the MGSP subprojects implementation in their City Corporation. The Mayor of the Rangpur City Corporation is the Chairman of the GRC. This GRC at the City Corporation level is responsible to disclose the subprojects implementation before civil works starts.

Structure of the GRC Committee:

Person	Status
ULB Mayor	Convener
Representative of Local Administration	Member
Teacher from a Local Educational Institution	Member
Representative of a Local NGO	Member
Representative of Civil Society	Member
Female Ward Councilor	Member
Head of Engineering Section of ULB	Member Secretary

5.4 Implementation Arrangement: DSM has initially completed social screening for the subprojects and there is no problem for implementing the subprojects regarding social safeguard issues. Accordingly, PMU, MGSP has issued the award letter against the subproject following all required procurement procedures. Rangpur City Corporation has the responsibility to implement the subprojects timely in close coordination with the PMU of the project and also with the technical assistance of DSM. Engineering section of City Corporation and local representative of Consultancy team will ensure the quality construction work of the subprojects. In addition, Consultant team from Head Quarters DSM will ensure close monitoring of the implementation of the subproject components. In the implementation process, Social Safeguard Team will ensure monitoring of social safeguard management before civil works start. During construction, the communities will not be affected and the project will minimize the loss of communities. In addition, before civil works start, the Rangpur City Corporation will make the video filmed and also social screening.

6. Conclusions on Social Management Plan (SMP)

The subproject will improve drainage system in three wards of the RCC providing more convenient and stable road connectivity in the RCC area and with the adjoining rural areas. About 1,20,500 people of three wards and many others of adjoining areas will be benefited. Implementation of the subproject will need removal of boundarywall and tin-fences of 59 private houses and vacating four plots of crop land.

An agreement has been signed with these PAPs and it is agreed that the PAPs will remove obstacles willingly and without asking for any compensation. It is mentioned that on behalf of 63 PAPs(59 boundary walls & 4 agriculture farmers) have signed an agreement with Rangpur City Corporation saying that they will removed obstacle's willingly and without compensation for their interest of Rangpur City corporation development works and for their own benefits for getting better living environment(Agreement are attached annex-1).

Agreement between PAPs &City Corporation –Annex-1(page -4)



কট ৩৩৬৭৫২১

অঙ্গীকার নামা

আমরা নিম্নবর্ণিত স্বাক্ষরকারীগণ অঙ্গীকার করছি যে, রংপুর জেলার রংপুর সিটি কর্পোরেশন এলাকার আওতাধীন ২৭ নং ওয়ার্ডের a) Construction of RCC drain at AzazNagor Colony Ch.0+000-0+385km. & Ch.0+000-0+415km. Total length 800m, ২৫ নং ওয়ার্ডের b) Construction of RCC drain from station road to Guptapara road (Ch.0+000-1+100 km including Link-1, length 100m, link-2 length 70m, link-3 length 210m, link- 4, length 200m, link-5, length 180m & link- 6, length 200m. Total length 2060m; d) Construction of RCC drain from Milonirmore to Shamashundori Canal (Ch. 0+00-0+500km); e)Construction of RCC drain from Gunjanmoar to Tatipara road side drain (Ch.0+000-1+000m ও ২৪ নং ওয়ার্ডের c) Construction of RCC drain from at Shahipara road (Ch.0+000-0+380m); f) Construction of RCC drain at Mayamayi Road (Ch.0+000-0+550m) পর্যন্ত সড়ক এলাকার জনগনের যাতায়াত, ছাত্র-ছাত্রীদের স্কুল ও কলেজে যাতায়াত, অসুস্থ রোগীদের হাসপাতালে আনা-নেওয়ার সুব্যবস্থা, বর্ষার মৌসুমে বৃষ্টির পানি জমে থাকা থেকে এলাকাবাসীকে মুক্ত করার জন্য ও বিভিন্ন ধরনের কৃষি ও ব্যবসায়িক পন্য সরবরাহ করার সুবিধার্থে রংপুর সিটি কর্পোরেশন কর্তৃপক্ষ এলাকার ও সিটি কর্পোরেশনের উন্নয়নের কথা বিবেচনায় এনে রাস্তাটি ভবিষ্যতে প্রসঙ্গ করা ও পানি নিষ্কাশনের জন্য ড্রেন এর সুব্যবস্থা করার লক্ষ্যে সিটি কর্পোরেশন কর্তৃপক্ষ বর্তমানে যে প্রকল্পটি হাতে নিয়েছে তাতে আমরা অত্যন্ত আনন্দিত। বর্তমানে রাস্তার পার্শ্বে যে পরিমাণ জায়গা আমরা এলাকাবাসী অবৈধভাবে দখল করে বিভিন্ন ধরনের স্থায়ী-অস্থায়ী স্থাপনা করে রেখেছি তা জনস্বার্থে এলাকাবাসী সকলে নিজের ইচ্ছায়, নিজ দায়িত্বে ও নিজেদের খরচে অপসারণ করবেন এবং ইহাতে আমাদের কারো কোন বাধা বা আপত্তি থাকবে না।

চলমান পাতা-২-

Md. Akram Hossain
Councillor
Ward No. 27
Rangpur City Corporation

Assistant Engineer (Civil)
Rangpur City Corporation

মোঃ শাহজাম আলী
নির্বাহী প্রকৌশলী
রংপুর সিটি কর্পোরেশন

মোঃ হুমায়ুন হোসেন
তত্ত্বাবধায়ক প্রকৌশলী
রংপুর সিটি কর্পোরেশন

“দেশপ্রেমের লপথ বিন, দুর্নীতিকে বিদায় দিন”



কচ ৮৪৭০৫৪৬

পাতা-২-

আমরা এলাকাবাসী সকলে প্রকল্পটি সঠিকভাবে বাস্তবায়ন করার লক্ষ্যে আগামী ১ (এক) মাসের মধ্যে রাস্তার পার্শ্বে যে সকল স্থায়ী-অস্থায়ী স্থাপনা আছে তাহা আমরা সজ্ঞানে, নিজ ইচ্ছায়, নিজ দায়িত্বে ও নিজেদের খরচে অপসারণ করব এবং কোন ধরনের ক্ষতিপূরণ সাবি করব না বলে এই মর্মে অঙ্গীকার করছি এবং নিম্নে স্বাক্ষর করছি।

রাস্তার পার্শ্ববর্তী স্থায়ী ও অস্থায়ী স্থাপনা স্থানান্তরকারীদের নাম, পূর্ণ ঠিকানা ও স্বাক্ষর

ক্রমিক নং	নাম	পিতার নাম ও পূর্ণ ঠিকানা	মোবাইল নং	সমস্যা	স্বাক্ষর
১	সৈয়দ মাকসুদার রহমান পান্না	মৃত সৈয়দ আতাউর রহমান, আজিজ নগর কলোনী	০১৭৩২৬৭৯০৪৯	বাউভারী ওয়াল	মাকসুদার
২	মোঃ আকরাম হোসেন	মৃত হানিফ মিয়া, আজিজ নগর কলোনী	০১৭১৯৫৪৫৭৮৯	বাউভারী ওয়াল	
৩	মোঃ হেলাল আহসান	মোঃ হোসেন মালী আজিজ নগর কলোনী	০১৭৬৯৯৫৭৮৯১	বাউভারী ওয়াল	
৪	মিঃ মোঃ রাজিয়া সুলতানা	মৃত ইদ্রিস আলী আজিজ নগর কলোনী	০১৯৩৭৭৬৫২১০	বাউভারী ওয়াল	মিঃ রাজিয়া সুলতানা
৫	মোঃ ইউসুফ	মৃত আনোয়ার আজিজ নগর কলোনী	০১৭২৪১২২৮৫৫	বাউভারী ওয়াল	মোঃ ইউসুফ
৬	কাজী রেজাউল করিম	মৃত কাজী আবুল মাহমুদ গুপ্তপাড়া	০১৭৬১২৩২৮৪৮	বাউভারী ওয়াল	কাজী রেজাউল করিম
৭	এস. এ. এম এম সাবের	মৃত সৈয়দ আবু ইউসুফ গুপ্তপাড়া	০১৭১৯২০৮০৯৫	বাউভারী ওয়াল	এস. এ. এম সাবের
৮	কনক কুমার লাল	মৃত লাল বাবু গুপ্তপাড়া	০১৭৬১০৭০১১১	গাছ	কনক কুমার লাল
৯	শ্যামল দাস	মৃত অমোল দাস গুপ্তপাড়া	০১৭৪৯৪২৬৮৬১	বাউভারী ওয়াল	শ্যামল দাস

চলমান পাতা-৩-

Md. Akram Hossain
Councillor
Word No. 25
Rangpur City Corporation, Rangpur

Assistant Engineer (Civil)
Rangpur City Corporation.

মোঃ আজিম আলী
নিরীক্ষা প্রকৌশলী
রংপুর সিটি কর্পোরেশন

Md. Akram Hossain
মোঃ আজিম আলী
তত্ত্বাবধায়ক প্রকৌশলী
রংপুর সিটি কর্পোরেশন



কচ ৮৪৭০৫৪৭

পাতা-৩-

ক্রমিক নং	নাম	পিতার নাম ও পূর্ণ ঠিকানা	মোবাইল নং	সমস্যা	স্বাক্ষর
১০	ফিরোজ ইকবাল	ওকে এম তবির রহমান শাহীপাড়া	০১৭৩৪০২২৮৯৯	বাউভারী ওয়াল	ফিরোজ ইকবাল
১১	আবুল হোসেন	মৃত হোসেন শেখ শাহীপাড়া	০১৭১২৫০৮৮৮৯	বাউভারী ওয়াল	আবুল হোসেন
১২	শহিদুল ইসলাম	মৃত হাবিবুর শাহীপাড়া	০১৯৯৩১৬৯০৪৮	বাউভারী ওয়াল	শহিদুল
১৩	মাহমুদ	মৃত আজিজার শাহীপাড়া	০১৭৪০৮৯৭৪০	বাউভারী ওয়াল	মাহমুদ
১৪	মোঃ মিশকাত	মৃত শামসুল আলম দাসপাড়া	০১৭২৪৫২৯১১৭	বাউভারী ওয়াল	মোঃ মিশকাত
১৫	অনিতা	দিলীপ মহন্ত দাসপাড়া	০১৬২৭৫১৮৯৩১	বাউভারী ওয়াল	অনিতা
১৬	মোঃ শাহ জাহান	মৃত মতিউর রহমান দাসপাড়া	০১৭৫৫৩১১৬১১	বাউভারী ওয়াল	মোঃ শাহ জাহান
১৭	মোঃ সামসুল আলম	মৃত সাইফুল হক দাসপাড়া	০১৫৫৬৩৮৪৬৩০	বাউভারী ওয়াল	মোঃ সামসুল আলম
১৮	মোঃ মোজাফিজুর রহমান	মৃত জামান উদ্দিন দাসপাড়া	০১৭২৮৯৬২৫৯০	বাউভারী ওয়াল	মোঃ মোজাফিজুর রহমান
১৯	মোঃ সুজা মিয়া (চান)	নুরুল আমিন দাসপাড়া	০১৯৬২৪০৪৭০৭	বাউভারী ওয়াল	মোঃ সুজা মিয়া
২০	সামসুল	মৃত মতিউর রহমান ভাতীপাড়া	০১৭১৩৭৩১৬৭২	বাউভারী ওয়াল	সামসুল
২১	রিপন	মোরশেদ আলী ভাতীপাড়া	০১৭১২৭৭৮৪৯৯	বাউভারী ওয়াল	রিপন
২২	লিটন	হায়দার আলী ভাতীপাড়া	০১৭২৫৪৩১৬৮৭	বাউভারী ওয়াল	লিটন

হাফিজ আহমেদ-ই
হাউসিং
৩৭৩৩ স-২৪
রংপুর সিটি কর্পোরেশন, রংপুর।

Assistant Engineer (Civil)
Rongpur City Corporation.

চলমান পাতা-৪







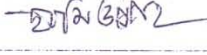





মোঃ মাহমুদ আলী
বিবাহী প্রকৌশলী
রংপুর সিটি কর্পোরেশন

মোঃ এমদাদ হোসেন
২৩.০২.২০২০
তত্ত্বাবধায়ক প্রকৌশলী
রংপুর সিটি কর্পোরেশন




কণ ০০০১১১৭


পাতা-৪-

ক্রমিক নং	নাম	পিতার নাম ও পূর্ণ ঠিকানা	মোবাইল নং	সমস্যা	স্বাক্ষর
২৩	মোঃ নুরুল ইসলাম	মৃত নুর মোহাম্মদ মিয়া তাতিপাড়া	০১৭৪৫০৮৫৫৫৮	বাউভারী ওয়াল	
২৪	আশরাফুজামান	সুফী আকরামুজামান তাতিপাড়া	০১৭১২২০৮১৭৯	বাউভারী ওয়াল	
২৫	প্রকাশ	প্রদীপ কুমার দত্ত তাতিপাড়া	০১৭১২৬০৪৮১০	বাউভারী ওয়াল	
২৬	দিলীপ মহন্ত	মৃত নরেশ মহন্ত তাতিপাড়া	০১৯১৩৬৪২২৪৬	বাউভারী ওয়াল	
২৭	উশে দাস	মৃত মহন দাস তাতিপাড়া	০১৭১৮৪০৯৬৪১	বাউভারী ওয়াল	
২৮	নোমান	মৃত রমজান মায়াময়ী সড়ক	০১৭১৬৪৮৩৭২৩	বাউভারী ওয়াল	
২৯	রমজান	আলী হোসেন মায়াময়ী সড়ক	০১৮১৮২০৬২১৮	বাউভারী ওয়াল	
৩০	মোঃ ছামিউল্লাহ	মৃত আবছান মায়াময়ী সড়ক	০১৭১৩৭৭৪৮০৯	বাউভারী ওয়াল	
৩১	মোঃ ফরিদ	মৃত সাদিক মায়াময়ী সড়ক	০১৭৮৭৯৯২৯৫৩	বাউভারী ওয়াল	
৩২	শিবগী নোমান	মোঃ রতন মায়াময়ী সড়ক	০১৭০৭০৮৯৯৩৪	বাউভারী ওয়াল	
৩৩	রোস্তম আলী	মৃত হাযদার মায়াময়ী সড়ক	০১৭১৮১৬৮০৮৯	আবাদী জমি	
৩৪	জাহিদ	জাহুর আলী মায়াময়ী সড়ক	০১৭৪০১৮৯১৭৩	আবাদী জমি	
৩৫	জাহিদ	হোসেন আলী মায়াময়ী সড়ক	০১৯২২৫৮১৮২	আবাদী জমি	
৩৬	মোঃ কিবরিয়া	আলী হোসেন মায়াময়ী সড়ক	০১৭৬৭২৯৩৫৮৮	আবাদী জমি	


মোঃ মুনসুরুল হক
সহকারী প্রকৌশলী
রংপুর সিটি কর্পোরেশন

Assistant Engineer (Civil)
Rangpur City Corporation.


মোঃ জাহিদ আলী
নিবাহী প্রকৌশলী
রংপুর সিটি কর্পোরেশন


মোঃ এমদাদ হোসেন
উপসহকারী প্রকৌশলী
রংপুর সিটি কর্পোরেশন

পাতা-৫-

ক্রমিক নং	নাম	পিতার নাম ও পূর্ণ ঠিকানা	মোবাইল নং	সমস্যা	স্বাক্ষর
৩৭.	পাটু	আতোয়ার মিলনীর মোড়	০১৭১৬৫২৩২৪০	বাউভারী ওয়াল	পাটু
৩৮.	তাজ উদ্দিন	মানিক মিলনীর মোড়	০১৭১৩৭৬৬৬০৭	বাউভারী ওয়াল	তাজ উদ্দিন
৩৯.	নূর উদ্দিন	আঃ জলিল মিলনীর মোড়	০১৭১৩৭০৯৭৮১	বাউভারী ওয়াল	নূর উদ্দিন
৪০.	মোঃ হাবিবুর	মৃত রহিম হোসেন মিলনীর মোড়	০১৭৩৩৭৬০২১৩	বাউভারী ওয়াল	হাবিবুর
৪১.	মোঃ হাবিবুর রহমান	লোকমান মিলনীর মোড়	০১৭১৮৪২২৩৭৮	বাউভারী ওয়াল	হাবিবুর
৪২.	মোঃ নাইম	এনামুল মিলনীর মোড়	-	বাউভারী ওয়াল	নাইম
৪৩.	মোঃ মাসুম	মোকশেদ মিলনীর মোড়	০১৭১৪৯৪৭৯৭২	বাউভারী ওয়াল	মাসুম
৪৪.	দেবশীষ	সুকুমার মিলনীর মোড়	০১৭৩৮৫২৫০৪	বাউভারী ওয়াল	দেবশীষ
৪৫.	মফিজুল	আইনুদ্দিন মিলনীর মোড়	০১৭৪৮৪৪৬২২৫	বাউভারী ওয়াল	মফিজুল
৪৬.	মোঃ আনজুমান	মোঃ শাহীন মিলনীর মোড়	০১৭২৪৪২৫৪৮৮	বাউভারী ওয়াল	আনজুমান
৪৭.	সেলিম	হারেছ মিলনীর মোড়	০১৭২১৮৭৮৫৮৫	বাউভারী ওয়াল	সেলিম
৪৮.	মোঃ শফিকুল ইসলাম	মৃত এম জলিল মিলনীর মোড়	০১৭১১০৬৬৪৮৫	বাউভারী ওয়াল	শফিকুল
৪৯.	মোঃ শরিফ উদ্দিন	আকবর মিলনীর মোড়	০১৭১১৩৪৭৩২০	বাউভারী ওয়াল	শরিফ
৫০.	আব্দুস সালাম	আঃ ছালাম মিলনীর মোড়	০১৭১৫২৪৯৪১৬	বাউভারী ওয়াল	আব্দুস সালাম
৫১.	বাপ্পী	মৃত হাবিবুর রহমান মিলনীর মোড়	-	বাউভারী ওয়াল	বাপ্পী

হাবিবুর হোসেন
অসিস্টেন্ট ইঞ্জিনিয়ার
সংসদ সিটি কর্পোরেশন
Assistant Engineer (Civil)
Rangpur City Corporation.

চলমান পাতা-৫-
মোঃ আজম আলী
নির্বাহী প্রকৌশলী
রংপুর সিটি কর্পোরেশন

Amirul
23.07.17
মোঃ এমদাদ হোসেন
সহকারী প্রকৌশলী
রংপুর সিটি কর্পোরেশন

পাতা-৬-

ক্রমিক নং	নাম	পিতার নাম ও পূর্ণ ঠিকানা	মোবাইল নং	সমস্যা	স্বাক্ষর
৫২.	মোঃ সাজু মিয়া	সমছেল মিলনীর মোড়	০১৭১৩৭৬৪৭২৩	বাউভারী ওয়াল	
৫৩.	মোঃ হারুন অর রশিদ	মশিয়ার মিলনীর মোড়	০১৮১৯১২০৯২৭	বাউভারী ওয়াল	
৫৪.	মোঃ রজু	আঃ হাকিম তাতীপাড়া	০১৮২০৬৫৩৭৫৩	বাউভারী ওয়াল	
৫৫.	হুয়াফুল	তাজ উদ্দিন তাতীপাড়া	০১৮৫৬০৯৯০৬৬	বাউভারী ওয়াল	
৫৬.	নুর	নবির তাতীপাড়া	০১৭০৪২৬৭১১৫	বাউভারী ওয়াল	
৫৭.	নজরুল ইসলাম	মৃত এম এ জলিল তাতীপাড়া	০১৭৪৭৮৩৫৫৭৮	বাউভারী ওয়াল	
৫৮.	ছামেলা	স্বামী নজরুল তাতীপাড়া	০১৭৮৮৪৪৯২৬১	বাউভারী ওয়াল	
৫৯.	মোঃ রফিক	মৃত এনাম তাতীপাড়া	০১৭১৬৫৫৫৭৮১	বাউভারী ওয়াল	
৬০.	শেখাদী	মোঃ কাজল হোসেন তাতীপাড়া	০১৯১৯৫৬২৮৬	বাউভারী ওয়াল	
৬১.	কাজল	মৃত খবির উদ্দিন তাতীপাড়া	-	বাউভারী ওয়াল	
৬২.	শাহীন	মৃত তমিজ উদ্দিন তাতীপাড়া	-	বাউভারী ওয়াল	
৬৩.	বিকাস	হারিস তাতীপাড়া	-	বাউভারী ওয়াল	

Assistant Engineer (Civil)
Rangpur City Corporation.

হাফিজ আবদুল
আউদিল
৩০৪৮৭-১৪
রংপুর সিটি কর্পোরেশন, রংপুর

মোঃ আজম আলী
নিবাহী প্রকৌশলী
রংপুর সিটি কর্পোরেশন

23.07.17
মোঃ এমদাদ হোসেন
তত্ত্বাবধায়ক প্রকৌশলী
রংপুর সিটি কর্পোরেশন



Annex-a

**Local Government Engineering Department (LGED)
Municipal Governance and Services Project (MGSP)
Agaragaon, Dhaka-1207
SOCIAL SAFEGUARDS SCREENING OF SUBPROJECTS
REVIEW and EVALUATION
SOCIAL SCREENING REPORT**

PACKAGE NO: MGSP/RCC/2016-17/W-10

Name of Subproject Component

**a) Construction of RCC drain at Azaz Nagor Colony (Ch.0+000-0+385km. &
Ch.0+000-0+415Km. Total length 800m)**



Design, Supervision, and Management (DSM) Consultancy Service

Joint Venture of Hifab International AB, Sweden



AQUA Consultant & Associates Ltd., Bangladesh



**MAY -2017
RANGPUR CITY CORPORATION.**

FORM 1: SOCIAL SAFEGUARDS SCREENING OF SUBPROJECTS REVIEW and EVALUATION

Description of subproject:

a) Construction of RCC drain at Azaz Nagor Colony (Ch.0+000-0+385 km. & Ch.0+000-0+415Km. Total length 800m)

This subproject component is an important construction work of Rangpur City Corporation under ward number 27. The proposed alignment starts from Anti-Corruption Commission Office, Rangpur and ends at Azaz Nagor Colony (Ch.0+000-0+385m & Ch.0+000-0+415m). The existing road width is 3.5 to 4 m and it is a bituminous carpeting road. The required land for drainage improvement belongs to Rangpur City Corporation. Its outfall is at JICA existing drain. This is a one side drain and it has one road crossing at Aziz nagar colony road. Part of the existing drain is made of brick wall and part of it is earthen. The existing drain is old and damaged and its water discharge capacity is inadequate.

This subproject is located exclusively in residential area. Besides this road, there are several types of shops like grocery shops, stationary shops, beauty parlor and tea stall. Aziz Nagor Colony Government Primary School (GPS) is located beside this road. About 7,500 people comprising businessmen, students, children, women, teachers and services holders will benefit from the use of this road with for improved drainage system.

Various types of transport like, rickshaw-van, CNG driven baby taxi and battery operated three wheeler auto are using this road but poor drainage causes damage to roads very damage to the road very frequently.



Figure 1 Existing drain condition at Azaz Nagor Colony

Moreover movement of pedestrian gets difficult during rainy season due to prolonged water-logging.

During the screening work the DSM and ULB team noted absence of proper drainage system and poor condition of the existing drain. So, implementation of this sub project is very important for Rangpur City Corporation.

During social screening the DSM team has seen obstacles as following:

- The sub project construction will require removing boundary wall/ fence of five private houses (Ch.0 to 385 m) as the owners constructed wall/ fence in the RCC road area by encroachment. These obstacles should be removed.
- To construction of component needs shifting 09 electrics poles and cutting of 3 trees (Pump tree and coconut).

2. INTRODUCTION:

This screening will enable best effective assessment of social issues concerning the subproject component and it has been completed as accurately as possible based on factual information. This screening also enabled the best effective assessment of social matters in the level and it has been completed as accurately as possible based on factual evidences.

3. OBJECTIVES AND GOALS:

The primary objective of this Social Screening is to check that relevant social issues are properly identified are remedial measures indicated so that sub projects involving unmanageable social risks are screened ,hence the PMU can decided which ones to include or exclude which ones should have further documents prepared like SIMP

4. STRATEGY OF SOCIAL SCREENING:

The Social Screening is based on a collection of primary data and information while conducting field survey for the subproject. A well-structured questionnaire was already designed in the Social Management Framework and given to the field officials for obtaining necessary primary data relating to social issues in connection with losses of land and any kind of assets for the subproject implementation. Further information was obtained through field visits and interviews with relevant stakeholders to capture collective opinions and feedback by using “Group Discussion (GD)”and “Key Informant Interviews (KII)”.

5. TEAM COMPOSITION:

The Social Screening analysis based on the received documents on subproject related social safeguards aspects from the ULB was conducted by following members:

- a) Md. A .B.Siddique. SMO, Rangpur Zone ,MGSP, ,LGED
- b) Md. Abdul Quddus Khan, Senior Municipal Engineer, Rangpur Zone, MGSP, LGED
- c) Md. Azam Ali Executive Engineer ,Rangpur City Cooperation
- d) Md. Jahid Al-Mamun, Asstt. Engr. Rangpur City Corporation.
- e) Md. Raihan Kabir, Assistant Municipal Engineer, DSM, Rangpur City Corporation, MGSP,LGED
- f) Md. Rafiqul Islam, Assistant. Engineer ,Rangpur City Corporation

6. METHODOLOGY OF SOCIAL SCREENING REPORT ON SUBPROJECT:

Subproject screening was carried out as per Social Management Framework of MGSP with the use of a prescribed social screening format. The concerned Social Management Officer and Senior Municipal Engineer, Assistant Municipal Engineer and Sub-Assistant Engineer conducted the social screening and the concerned Councilors of the City Corporation participated in it. The screening was based on participatory consultation with the local people using Group Discussion (GD) and Hot Spot (on the spot) consultation with different categories of local people who are aware of local situation and needs of the subproject area.

Focus of the screening includes social safeguard compliance issues such as loses of land, displacement of population, stakeholder participation, income, gender, vulnerability and presence of tribal people etc. The field visit reports on social screening were prepared by the Social Management Officer and the Social Management Specialist has reviewed the reports. The DSM ensured that nobody in the subproject area will be adversely affected or deprived due to the

implementation of the subproject, and the PAPs (if any) are not forcibly evicted. However, it was found that the PAPs agreed to vacate willingly and without compensation.

City Corporation and Consultants jointly ensured the consultation with the communities, infrastructure users, elected public representatives, local administration, teachers, businessmen, NGOs, social workers, and civil society members.

7. Subproject Implementation:

The sub project will take necessary steps regarding implementation of the subproject. Based on design, the City Corporation and the DSM will identify PAPs, make their inventory and will produce documentation of agreements on negotiated settlement using legal stamps, where necessary. It is confirmed that RAP will not be required as land acquisition and physical relocation are not involved.

8. KEY FINDINGS

8.1 LAND REQUIREMENTS:

Based on the Social Screening, from the field, it is confirmed that there is no need for land acquisition and preparing RAP. The concerned road and drain site belongs to the City Corporation. There is no need to take other any public agencies (such as BWDB, R&H, Railway etc) for the sub project and there is no leaseholder of City Corporation or of any GOB agencies affected by it.

8.2 HOMESTEAD AND OTHER NON-LAND ASSETS:

It is noticed that no land of the sub project component belongs to private citizens. However, boundary walls/ fences of five private houses are encroached to the RCC road alignment which needs removal. The PAPs agreed to remove the obstacles willingly and without compensation.

8.3 INCOME LOSS/ BUSINESS LOSS:

Social Screening results demonstrate that the subproject component does not affect any business or income source.

The proposed subproject is not expected to affect any community group's access to any resources that are used for livelihood purpose. None of the cultural heritages are going to be affected.

8.4 INDIGENOUS PEOPLE (IP), ADHIBASHI, and MARGINALIZED POPULATION:

There is no Indigenous, Adhibashi and marginalized population that will be affected during subproject implementation. The survey team did not find any Indigenous, Adhibashi or marginalized population living besides the sub project.

9. CONCLUSIONS AND RECOMMENDATIONS:

The sub project will have tremendous positive impact on the improvement of drainage in the Aziz colony area directly benefiting about 7,500 people. The proposed drain will be connected to the master drain system of Rangpur city and will reduce water logging. Implementation of the proposed subproject is highly recommended.

The subproject involves dismantling encroached boundary walls/ tin fences of five houses encroached to RCC road alignment. The PAPs agreed to remove obstacles willingly and without compensation.

This report has been prepared following filled up questionnaire and checklist which follow

FORM1: SOCIALSAFEGUARDSSCREENINGOF SUBPROJECTS

REVIEW and EVALUATION

Name of Subproject:

a) Construction of RCC drain at Azaz Nagor Colony (Ch.0+000-0+385km. & Ch.0+000-0+415Km. Total length 800m.

Name of District : Rangpur

Name of ULB: Rangpur City Corporation

I. Checklist for Exclusion

1) Subproject requires land acquisition and/or population displacement that need to be compensated for or resettled	<input type="checkbox"/> Yes	<input checked="" type="checkbox"/> No
2) Subproject affects mosques, temples, graveyards and cremation grounds, and other places/objects of religious, cultural and historical significance.	<input type="checkbox"/> Yes	<input checked="" type="checkbox"/> No
3) Subproject threatens cultural tradition and ways of life of tribal peoples; severely restrict their access to common property resources and livelihood activities.	<input type="checkbox"/> Yes	<input checked="" type="checkbox"/> No
4) Communities have objections on subproject interventions on social and environmental issues those cannot be resolved through design alternatives.	<input type="checkbox"/> Yes	<input checked="" type="checkbox"/> No

II. Resettlement Impacts

In respect of the social impacts and community concerns, is there a need to, Undertake an in-depth social impact assessment study?	<input type="checkbox"/> Yes	<input checked="" type="checkbox"/> No
Prepare a Resettlement Action Plan?	<input type="checkbox"/> Yes	<input checked="" type="checkbox"/> No

III. Impacts on Tribal Peoples


In respect of the social impacts on tribal peoples and their concerns, is there a need to, Undertake an in-depth impact assessment study?	<input type="checkbox"/> Yes	<input checked="" type="checkbox"/> No
Prepare a Tribal Peoples Plan?	<input type="checkbox"/> Yes	<input checked="" type="checkbox"/> No

On behalf of the DSM Consultant, the attached filled out format has been reviewed and evaluated by:

Decision on selection: ☒ recommended for selection ☐ recommended for exclusion

Prepared by : Md .A .B. Siddique. Designation: Social Management Officer, MGSP, and LGED

Signature:



Date: 16/05/2017

Reviewed by: **Dr. M. Maniruzzaman.** Designation: Social Management Specialist, MGSP, LGED

Signature:



Date: 16/05/2017

FORM 1: SCREENING FORM FOR SOCIAL SAFEGUARDS ISSUES

A. Identification :

1. Name of ULB: Rangpur City Corporation. District: Rangpur.

2. Ward/Mahalla: Ward no. 27.

Name of subproject / spot screened:

Project component: Construction o RCC drains and covered slabs

3. Name of subproject:

a) Construction of RCC drain at Azaz Nagor Colony (Ch.0+000-0+385km. & Ch.0+000-0+415Km. Total length 800m)

4. Brief description of the physical works

The subproject is located at ward no.27 of Rangpur City Corporation. Under this sub project an 800 m long drains construction. There will be cover slabs on drains which will be used as garbage /dirty protector and for safe movement for users. This subproject is one the most important constructions of the Rangpur City Cooperation. Besides have, Azaz Nagor Colony Government primary school (GPS), one Bidda Nikton center, Beauty parlor and various types of shops are located by the sides of construction. The subproject location is an exclusively residential area.

5. Screening Date(s):16.05 .2017

B. Participation in Screening:

6. Names of Consultants' representatives who screened the subproject:

1 .Md .A. B. Siddique. SMO, Rangpur Zone, MGSP, LGED

2. Md. Abdul Quddus Khan, Senior Municipal Engineer, Rangpur Zone, MGSP, LGED.

3 Md... Raihan Kabir, Assistant .Municipal Engineer, DSM, Rangpur City Corporation, MGSP,LGED

7. From City cooperation

Names of RCC officials participated in screening:

1. Md. Azam Ali Executive Engineer, RCC

2. Mr. Jahid Al-Mamun Assistant. Engineer RCC

3. Md. Rafiqul Islam. Assistant .Engr. RCC

4. Md. Sujon, Work Assistant, RCC

5. Md. Buppy Work Assistant RCC.

8. WLCC members, NGOs, community groups/CBOs participated in screening: Yes, copy enclosed for information Would-be affected persons participated in screening: N/A

9. Would be affected persons participated in the screening: YES

C. Land Requirements & Ownership: No.

10. Will there be a need for additional lands to carry out the intended works under this contract? []yes [✓] No

11. If 'Yes', what will the additional lands be used for? (Indicate all that apply): N/A
☐ road widening ☐ curve correction ☐ construction/expansion of physical structure
☐ strengthening narrow eroding road section between high and low lands ☐ others (Mention):
12. If 'Yes', the required lands presently belong to (Indicate all that apply): N/A
☐ ULB ☐ Government Land
☐ Private Citizens ☐ Others (Mention):

D. Current Land Use & Potential Impacts

13. If the required lands belong to Private Citizens, they are currently used for (Indicate all that apply): N/A

- | | |
|--|---------------------------------------|
| <input type="checkbox"/> Agriculture | Number of households using the lands: |
| <input type="checkbox"/> Residential purposes | Number of households using them: |
| <input type="checkbox"/> Commercial purposes | Number of persons using them: Shops: |
| <input type="checkbox"/> Other Uses (Mention): | few Users: |
- Land does not belong to private citizen.

14. If the required lands belong to ULB and/or other Government agencies, they are currently used for (Indicate all that apply): N/A

- | | |
|---|---|
| <input type="checkbox"/> Agriculture | Number of persons/households using the lands: |
| <input type="checkbox"/> Residential purposes | Number of households living on them: |
| <input type="checkbox"/> Commercial purposes | Number of persons using them: No. of shops: |
| <input type="checkbox"/> Other Uses (Mention): | |

15. How many of the present users have lease agreements with any government agencies? None

16. Number of private homesteads that would be affected on private lands: **NONE**

Entirely requiring relocation

Partially but can still live on present homestead: **5 boundary walls/ fences**

17. Number of business premises/buildings that would be affected on private lands: None.

- | | |
|--|---------------------------------|
| Entirely and will require relocation: | # Of businesses housed in them: |
| Partially, but can still use the premises: | # of businesses housed in them: |

18. Residential households will be affected on ULB's own and & public lands: None

Entirely affected and will require relocation: No. of these structures:

No. of structures built with brick, RCC, & other expensive and durable materials:

No. of structures built with inexpensive salvageable materials (bamboo, GI sheets, etc.):

Partially affected, but can still live on the present homestead: No of these structures

No. of structures built with brick, RCC, & other expensive and durable materials:

No. of structures built with inexpensive salvageable materials (bamboo, GI sheets, etc.):

19. No. of business premises that would be affected on ULB's own & other public lands: None

Entirely affected and will require relocation: No. of these structures:

No. of businesses housed in these structures:

No. of persons presently employed in the above businesses.

No. of these structures built with brick, RCC, & other durable materials:

No. of structure built with inexpensive salvageable materials (bamboo, GI sheets, etc.):

Partially affected, but can still stay in the present no. of these structures:

No. of businesses housed in these structures:

No. of persons presently employed in these businesses:

No. of these structures built with brick, RCC, & other durable materials:

No. of structure built with inexpensive salvageable materials (bamboo, GI sheets, etc):

20. *None of businesses/trading activities that would be displaced from make-shift structures on the road, and other areas/spots: None*

21. *Do the proposed subproject works affect any community groups' access to any resources that are used for livelihood purposes?* ☐ Yes ☒ No

22. *If 'Yes', description of the resources: N/A*

23. *Do the proposed works affect community facilities like school, cemetery, mosque, temple, or others that are of religious, cultural and historical significance?* ☐ Yes ☒ No.

24. *If 'Yes', description of the facilities: N/A.*

25. *Describe any other impacts that have not been covered in this questionnaire? No.*

26. *Describe alternatives, if any, to avoid or minimize use of additional lands: N/A*

E. ADDITIONAL INFORMATION ON TRIBAL PEOPLE

(This section must be filled in if subprojects are located in areas that are also inhabited by tribal peoples)

27. *Names of tribal community members and organizations who participated in screening: N/A*

28. *Have the tribal community and the would-be affected TPs been made aware of the potential positive and negative impacts and consulted for their feedback and inputs?*

☐ Yes ☒ No

Has there been a broad-based community consensus on the proposed works?

☐ Yes ☒ No

29. *Total number of would-be affected tribal households: N/A.*

30. *The would-be affected tribal households have the following forms of rights to the required lands: N/A*

- ☐ Legal: No. of households:
- ☐ Customary: No. of households:
- ☐ Lease agreements with any GOB agencies: No. of households:
- ☐ Others (Mention): No. of households:

31. Does the subproject affect any objects that are of religious and cultural significance to the IPs?

☐ Yes ☒ No

G.32. If 'Yes', description of the objects: N/A.

33. The following are the three main economic activities of the would-be affected tribal households:

a. N/A, b. N/A, c. N/A

34. Social concerns expressed by tribal communities/organizations about the works proposed under the subproject: N/A

35. The tribal community and organizations perceive the social outcomes of the subproject: N/A


On behalf of the DSM Consultant, the attached filled out format has been reviewed and evaluated by:

Decision on selection ☒ recommended for selection ☐ recommended for exclusion

Prepared by:

Md. A. B. Siddique Designation: Social Management Officer, MGSP, LGED

Signature:



Date: 16/05 /2017

Reviewed by:

Dr.M. Maniruzzaman Designation: Social Management Specialist, MGSP, LGED

Signature:



Date: 16/05 /2017

Participation and Consultation meeting for sub projects:

A Participation and consultation meeting was held in the subproject site to carry out the feasibility of the specific subproject. Consultations with communities and other stakeholders have been used



Figure 2 Community consultant meeting at colony

as a two-way communication to provide information about the subproject and obtain feedbacks from the communities on subproject approach, design and implementation.

Consultations were carried out through open meetings and key informant interviews (KII). From the meeting, this specific subproject is very important reducing water –logging in the area. The consultation process was carried out with beneficiaries of residential houses, shopkeeper's traders of daily market wholesale markets and devotes of the area.

Local participant's attendance sheet are attached in below. (Four pages)

Social Assessment and SMF
Municipal Governance and Services Project (MGSP)

Name of Subproject: Package:

Name of ULB :Upazila:

District : Rangpur City Corporation

Date:16/05/2017

Attendance of Local Participants in the Screening Exercise

Local Stakeholders, community members and WLCC/CBO

SL#	Name	Gender	Social Status	Contact Number	Signature/LTI
01	Hasan Pharoque	M	Councilor W-24	01736-840329	
02	মহম্মদ			01724-356645	
03	মুজিব			01714947817	
04	মিলন	M	কমিউনিটি	01785230333	
05	মহম্মদ হোসেন	M	M	01814939073	
06	মহম্মদ হোসেন	M	কমিউনিটি	01712229481	
07	আবুল কালাম	M	কমিউনিটি	01857995152	
08	মহম্মদ মনির	M	M	01768 889909	
09	মহম্মদ মনির	M	কমিউনিটি	0174 5596545	
10	মহম্মদ মনির	M	কমিউনিটি	0242335388	
11	মহম্মদ মনির	M	কমিউনিটি	0176098247	
12	মহম্মদ মনির	M	কমিউনিটি	0179747284	
13	মহম্মদ মনির	M	কমিউনিটি	01714693139	
14	মহম্মদ মনির	M	কমিউনিটি	01788042268	
15	মহম্মদ মনির	M	কমিউনিটি	01915991253	
16	মহম্মদ মনির	M	কমিউনিটি	01796741204	

Md. Rafiqul Islam
Assistant Engineer
Rangpur City Corporation

Md. Jahid-Al-Mamun
Assistant Engineer
Rangpur City Corporation

Md. Raihan Kabir
Assistant Municipal Engineer
Municipal Governance and Services Project
Design, Supervision and Management Consultant

Md. Azam Ali
Executive Engineer
Rangpur City Corporation

Name of Subproject: Package:





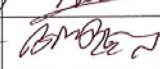


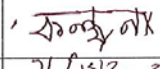
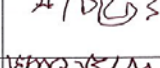
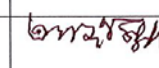



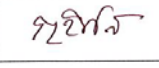
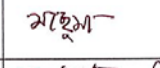


Name of ULB :Upazila:

District : Rangpur City Corporation

Date:16/05/2017

Attendance of Local Participants in the Screening Exercise

Local Stakeholders, community members and WLCC/CBO

SL#	Name	Gender	Social Status	Contact Number	Signature/LTI
17.	NARAYAN Roy	M	BUSINESS	01761651312	
18	REZA	M	Service	01716335883	
19	Ahmed a	M	Business	01728990274	
20	Ashik	M	Business	01774655552	
21	Feroz.	M.	Business	01722038834	
22	Shawron	M	Business	01715772005	
23	Shawron	F			
24	Shompa	F	Shompa SPOUSE	01761680208	Shompa
25	Shymapa vin	F		01863742005	
26	Ramscha	F	Labon		
27	Bulbuli	F	"		
28	Kalpana	F	"		
29	Shazeda.	F	"		
30		M		01918657220	
31		F		01863727441	
32		F	"	01774006234	


Md. Rafiqul Islam
Assistant Engineer
Rangpur City Corporation


Md. Jahid-Al-Mamun
Assistant Engineer
Rangpur City Corporation


Md. Rahan Kabir
Assistant Municipal Engineer
Municipal Governance and Services Project
Legal, Supervision and Management Consultant


Md. Azam Ali
Executive Engineer
Rangpur City Corporation

Name of Subproject: Package:

Name of ULB :Upazila:

District : Rangpur City Corporation

Date:16/05/2017

Attendance of Local Participants in the Screening Exercise

Local Stakeholders, community members and WLCC/CBO

SL#	Name	Gender	Social Status	Contact Number	Signature/LTI
33	সিদ্দিকুল আলম	M	গরীব	01746971849	সিদ্দিক
34	কার্তিক	M	II	01773755537	কার্তিক
	Indra moure to Existing Drain via fire service kerfale Gate Drain with Cover Stab.				Bhebo Sundari Poudel
35	আবুল কালাম	M	গরীব	01861 484445	আবুল কালাম
36	আবুল কালাম	M	গরীব	01840106856	আবুল কালাম
M 37	Md Nazmul Islam	M	গরীব	—	আবুল কালাম
38	আবুল কালাম	M	গরীব	01818 469800	আবুল কালাম
39	আবুল কালাম	M	গরীব	01731743808	আবুল কালাম
40	সুমনা	M	গরীব	01712932641	সুমনা
41	ফারুক	M	গরীব	01734039567	ফারুক
42	আবুল কালাম	M	গরীব	01913692246	আবুল কালাম
43	আবুল কালাম	M	গরীব	01718118424	আবুল কালাম
44	আবুল কালাম	II	গরীব	01723314947	আবুল কালাম
45	আবুল কালাম	M	গরীব	01250925559	আবুল কালাম
46	আবুল কালাম		গরীব	01724033732	আবুল কালাম

Md. Rafiqul Islam
Assistant Engineer
Rangpur City Corporation

Md. Jahid-Al-Mamun
Assistant Engineer
Rangpur City Corporation

Md. Raihan Kabir
Assistant Municipal Engineer
Municipal Governance and Services Project
Design, Supervision and Management Consultant

Md Azam Ali
Executive Engineer
Rangpur City Corporation

Name of Subproject: Package:

Name of ULB :Upazila:

District : Rangpur City Corporation

Date:16/05/2017

Attendance of Local Participants in the Screening Exercise


Local Stakeholders, community members and WLCC/CBO

SL#	Name	Gender	Social Status	Contact Number	Signature/LTI
47	পূজা	M	দুদার	-	পূজা
48	সুনীল	M	চাকরি	01780533206	সুনীল
49	সোহন	M	স্বাধীন	01749901878	সোহন
50	স্বপ্না	M	স্বাধীন	01717203160	স্বপ্না
51	বাহানী বানী	F	দায়ী	0192342221	বাহানী বানী
52	স্বপ্না	M	চাকরি	01727219861	স্বপ্না
53	স্বপ্না	F	চাকরি	01768-883933	স্বপ্না
54	স্বপ্না	M	চাকরি	01957155421	স্বপ্না
55	স্বপ্না	M	চাকরি	01746312130	স্বপ্না
56	স্বপ্না	M	চাকরি	01718324746	স্বপ্না
57	মিনতি	F	স্বাধীন	-	মিনতি
58	স্বপ্না	M	চাকরি	01718-738278	স্বপ্না
59	স্বপ্না	M	চাকরি	01732-818434	স্বপ্না
60	স্বপ্না	F	স্বাধীন	-	স্বপ্না
61	স্বপ্না	M	চাকরি	01712530198	স্বপ্না
62	স্বপ্না	M	চাকরি	01763-222223	স্বপ্না


Md. Rafiqul Islam
Assistant Engineer
Rangpur City Corporation


Md. Jahid-Al-Mamun
Assistant Engineer
Rangpur City Corporation


Md. Raihan Kabu
Assistant Municipal Engineer
Municipal Governance and Services Project
Design, Supervision and Management Consultant


Md. Azam Ali
Executive Engineer
Rangpur City Corporation



Local Government Engineering Department (LGED)
Municipal Governance and Services Project (MGSP)
Agaragaon, Dhaka-1207
SOCIAL SAFEGUARDS SCREENING OF SUBPROJECTS
REVIEW and EVALUATION
SOCIAL SCREENING REPORT

Package No: MGSP/RCC/2016-17/W-10

Name of Subproject

b) Construction of RCC drain from station road to Guptapara road (Ch.0+000 -1 +100km including Link- 1, length 100 m ,link-2 length 70m,link -3, length 210m ,link - 4, length 200m, link-5, length 180 m & link -6 , length 200m. Total length 2060m.



Design, Supervision, and Management (DSM) Consultancy Service

Joint Venture of Hifab International AB, Sweden
AQUA Consultant & Associates Ltd., Bangladesh



MAY -2017
RANGPUR CITY CORPORATION.

FORM 1: SOCIAL SAFEGUARDS SCREENING OF SUBPROJECTS REVIEW and EVALUATION

Description of subproject:

b) **Construction of RCC drain from station road to Guptapara road (Ch.0+000 -1 +100km including Link- 1, length 100 m ,link-2 length 70 m,link -3, length 210m ,link - 4, length 200m, link-5, length 180 m & link -6 , length 200 m. Total length 2060m**



Figure 1 Road condition at Rangpur press club

This sub project component is an important construction work of Rangpur City Corporation under ward number 25. The proposed alignment starts from station road (Rangpur press club) and ends at Guptapara road. (Total length 2060 m). The existing road width is 3 to 3.5 m and is bituminous carpeting road. Both sides of the road have spaces for construction of proposed one side drain and cover slab. The required land of drains belongs to Rangpur City Corporation.

The proposed RCC drain has seven crossing of intra town roads. The proposed drainage system under this component has six 6 link-drains at different sections like link-1 adjacent to S.A printer(Ch. 200m),link-2 in JL road(Ch. 320 m), link-3 is JL road(Ch. 605 m), link-4 is CS Road(Ch.760 m), link-5 is CS road(Ch. 80m) and link-6 is CS road(Ch. 960 m) .The outfall of the proposed drainage system is Shamashunori khal.

The existing drain is old, made of brick wall and the alignment is discontinuous. So, its discharge capacity is inadequate.

This subproject component is located exclusively in residential area in the middle part of Rangpur City Corporation. Besides this, the locality has one cooperative Bank, one Saving Credit Society office, Square Pharmacy medicine Depot, several Boutique houses, S.R parcels service, one NGO office (Lets build a healthy Society), one Computer Training Center, Rangpur Law College, K.Ali Business Management Institute & College, one Dairy Farm, one Girls School & one playground, one mosque and one temple, one women's organization office and several types of shops like tea stall, fast food, grocery cum stationary shops etc. are located in the area.

About **20,000** people comprising businessmen, students, children, women, Boutique product sellers, teachers and services holders use this road, hence will be benefited by the drainage improvement. Various types of transport like covered van, microbus, and rickshaw-van, CNG driven baby taxi and battery operated three wheeler auto movement are using this road but the adjacent drain is damaged. It makes movement of pedestrian and vehicles difficult during rainy season due to water-logging.

During social screening the DSM team has seen some obstacles as following:

- The Link # 5 will require removing boundary wall of 3- private houses as the extended front steps and wall encroached to the city corporation land. This obstacle should be removed.

- The sub project needs shifting 17 electrics and 08 T & T poles and cutting of 2 trees (Mango & Date-tree)

2. INTRODUCTION:

This screening will enable best effective assessment of social issues concerning the subproject component and it has been completed as accurately as possible based on factual information. This screening also enabled the best effective assessment of social matters in the level and it has been completed as accurately as possible based on factual evidences.

3. OBJECTIVES AND GOALS:

The primary objective of this Social Screening is to check that relevant social issues are properly identified are remedial measures indicated so that sub projects involving unmanageable social risks are screened ,hence the PMU can decided which ones to include or exclude which ones should have further documents prepared like SIMP

4. STRATEGY OF SOCIAL SCREENING:

The Social Screening is based on a collection of primary data and information while conducting field survey for the subproject. A well-structured questionnaire was already designed in the Social Management Framework and given to the field officials for obtaining necessary primary data relating to social issues in connection with losses of land and any kind of assets for the subproject implementation. Further information was obtained through field visits and interviews with relevant stakeholders to capture collective opinions and feedback by using “Group Discussion (GD)”and “Key Informant Interviews (KII).

5. TEAM COMPOSITION:

The Social Screening analysis based on the received documents on subproject related social safeguards aspects from the ULB was conducted by following members:

- a) Md.A.B.Siddique. SMO,Rangpur Zone,MGSP, ,LGED
- b) Md. Abdul Quddus Khan, Senior Municipal Engineer, Rangpur Zone, MGSP, LGED
- c) Md.Azam Ali Executive Engineer ,Rangpur City Cooperation
- d) Md.Jahid Al-Mamun,Asstt. Engr. Rangpur City Corporation.
- e) Md.RaihanKabir, Asset.Municipal Engineer, DSM, Rangpur City Corporation, MGSP,LGED

6. METHODOLOGY OF SOCIAL SCREENING REPORT ON SUBPROJECT:

Subproject screening was carried out as per Social Management Framework of MGSP with the use of a prescribed social screening format. The concerned Social Management Officer and Senior Municipal Engineer, Executive Engineer, Assistant Municipal Engineer and Sub-Assistant Engineer conducted the social screening and the concerned Councilors of the City Corporation participated in it. The screening was based on participatory consultation with the local people using Group Discussion (GD) and Hot Spot (on the spot) consultation with different categories of local people who are aware of local situation and needs of the subproject area.

Focus of the screening includes social safeguard compliance issues such as loses of land, displacement of population, stakeholder participation, income, gender, vulnerability and presence of tribal people etc. The field visit reports on social screening were prepared by the Social Management Officer and the Social Management Specialist has reviewed the reports. The DSM ensured that nobody in the subproject area will be adversely affected or deprived due to the

implementation of the subproject, and the PAPs (if any) are not forcibly evicted. However, it was found that the PAPs agreed to vacate willingly and without compensation.

City Corporation and Consultants jointly ensured the consultation with the communities, infrastructure users, elected public representatives, local administration, teachers, businessmen, NGOs, social workers, and civil society members.

7. Subproject Implementation:

The sub project will take necessary steps regarding implementation of the subproject. Based on design, the City Corporation and the DSM will identify PAPs, make their inventory and will produce documentation of agreements on negotiated settlement using legal stamps, where necessary. It is confirmed that RAP will not be required as land acquisition and physical relocation are not involved.

8. KEY FINDINGS

8.1 LAND REQUIREMENTS:

The concerned road and drain alignment entirely belongs to the Rangpur City Corporation. There is no land of any public agencies needed for the sub project and there is no leaseholder of ULB or any GOB agencies affected by it. Based on the Social Screening, from the field, it is confirmed that there is no need for land acquisition and preparing RAP.

8.2 LAND OTHER NON-LAND ASSETS:

It is noticed that no land belongs in the sub project alignment to the private citizens. However, boundary wall of three houses will be affected as the owners encroached to RCC road alignment. The PAPs agreed in writing to remove the obstacles willingly and without any compensation.

8.3 INCOME LOSS/ BUSINESS LOSS:

The proposed subproject component will not affect any business or income sources. It is also not expected to affect any community group's access to any resources that are used for livelihood purpose. None of the cultural heritages are going to be affected.

8.4 INDIGENOUS PEOPLE (IP), ADHIBASHI, and MARGINALIZED POPULATION:

There is no Indigenous, Adhibasi and marginalized population that will be affected during subproject intervention and implementation. The survey team did not find any Indigenous, Adhibasi or marginalized population living besides the sub project.

9. CONCLUSIONS AND RECOMMENDATIONS:

The subproject will have tremendous positive impact on the improvement of drainage in the Guptapara area directly benefiting about 20,000. The proposed drain will be connected to the master drain system (connected to ShamasundhoriKhal) of Rangpur City and will reduce water logging. Implementation of the proposed subproject is highly recommended.

The subproject involves dismantling encroached boundary walls of 3 private house. The PAPs agreed to remove obstacles willingly and without compensation.

This report has been prepared following filled up questionnaire and checklist which follow

FORM -1: SOCIAL SAFEGUARDS SCREENING OF SUBPROJECTS

REVIEW and EVALUATION

Name of Subproject:

b) Construction of RCC drain from station road to Guptapara road (Ch.0+000 -1 +100 km including Link- 1, length 100 m ,link-2 length 70 m,link -3, length 210 m ,link -4, length 200 m, link-5, length 180 m & link -6 , length 200 m. Total length 2060 m

Name of District:Rangpur

Name of ULB:Rangpur City Corporation


I. Checklist for Exclusion

1) Subproject requires land acquisition and/or population displacement that need to be compensated for or resettled	<input type="checkbox"/> Yes	<input checked="" type="checkbox"/> No
2) Subproject affects mosques, temples, graveyards and cremation grounds, and other places/objects of religious, cultural and historical significance.	<input type="checkbox"/> Yes	<input checked="" type="checkbox"/> No
3) Subproject threatens cultural tradition and ways of life of tribal peoples; severely restrict their access to common property resources and livelihood activities.	<input type="checkbox"/> Yes	<input checked="" type="checkbox"/> No
4) Communities have objections on subproject interventions on social and environmental issues those cannot be resolved through design alternatives.	<input type="checkbox"/> Yes	<input checked="" type="checkbox"/> No
II. Resettlement Impacts		
In respect of the social impacts and community concerns, is there a need to, Undertake an in-depth social impact assessment study?	<input type="checkbox"/> Yes	<input checked="" type="checkbox"/> No
Prepare a Resettlement Action Plan?	<input type="checkbox"/> Yes	<input checked="" type="checkbox"/> No
III. Impacts on Tribal Peoples		
In respect of the social impacts on tribal peoples and their concerns, is there a need to, Undertake an in-depth impact assessment study?	<input type="checkbox"/> Yes	<input checked="" type="checkbox"/> No
Prepare a Tribal Peoples Plan?	<input type="checkbox"/> Yes	<input checked="" type="checkbox"/> No

On behalf of the DSM Consultant, the attached filled out format has been reviewed and evaluated by:

Decision on selection: ☒ recommended for selection ☐ recommended for exclusion

Prepared by : Md.A.B. Siddique. Designation: Social Management Officer, MGSP, and LGED

Signature: 

Date: 16/05/2017

Reviewed by:Dr. M. Maniruzzaman. Designation: Social Management Specialist, MGSP, LGED

Signature: 

Date: 16/05/2017

FORM 1: SCREENING FORM FOR SOCIAL SAFEGUARDS ISSUES

A. Identification :

1. Name of ULB: Rangpur City Corporation. District: Rangpur.

2. Ward/Mahalla: Ward no. 25.

Name of subproject / spot screened: Construction of RCC drain & cover slabs.

3. Name of subproject:

b. Construction of RCC drain from station road to Guptapara road (Ch.0+000 -1 +100 km including Link- 1, length 100 m ,link-2 length 70m,link -3, length 210 m ,link -4, length 200 m, link-5, length 180 m & link -6 , length 200 m. Total length 2060 m

4. Brief description of the physical works

The subproject is located at ward no.25 of Rangpur City Corporation. Under this sub project a 2060 m long drain construction. There will be cover slabs on drain which will prevent throwing of waste materials into the drain. This subproject is one the most important constructions of the Rangpur City Cooperation.

5. Screening Date(s):16.05 .2017

B.Participation in Screening:

6. Names of Consultants' representatives who screened the subproject:

1 .Md.A. B. Siddique. SMO, Rangpur Zone, MGSP,LGED

2. .Md. Abdul Quddus Khan, Senior Municipal Engineer, Rangpur Zone, MGSP, LGED.

3 Md.RaihanKabir, Asstt.Municipal Engineer, DSM, Rangpur City Corporation, MGSP,LGED

7. From City cooperation

Names of RCC officials participated in screening:

1. Md. Azam Ali Executive Engineer, RCC
2. Mr. Jahid –Al-Mamun Assistant. Engineer , RCC
3. Md.RafiqullIslam. Assistant .Engineer. RCC
4. Md. Sujon, Work Assistant, RCC
5. Md. Buppy Work Assistant

8.WLCC members, NGOs, community groups/CBOs participated in screening: **Yes**, copy enclosed for information Would-be affected persons participated in screening: **N/A**

9. Would be affected persons participated in the screening: YES

C. Land Requirements & Ownership: No.

10. Will there be a need for additional lands to carry out the intended works under this contract? ☐ yes ☒ No

11. If 'Yes', what will the additional lands be used for? (Indicate all that apply): N/A

☐ road widening ☐ curve correction ☐ construction/expansion of physical structure

☐ strengthening narrow eroding road section between high and low lands ☐ others (Mention):

12. If 'Yes', the required lands presently belong to (Indicate all that apply): N/A

☐ ULB ☐ Government Land

☐ Private Citizens ☐ Others (Mention):

D. Current Land Use & Potential Impacts

13. If the required lands belong to Private Citizens, they are currently used for (Indicate all that apply): N/A

☐ Agriculture

Number of households using the lands:

☐ Residential purposes

Number of households using them:

☐ Commercial purposes

Number of persons using them: Shops:

☐ Other Uses (Mention): few Users:

Land does not belong to private citizen.

14. If the required lands belong to ULB and/or other Government agencies, they are currently used for (Indicate all that apply): N/A

☐ Agriculture

Number of persons/households using the lands:

☐ Residential purposes

Number of households living on them:

☐ Commercial purposes

Number of persons using them: No. of shops:

☐ **Other Uses (Mention):**

15. How many of the present users have lease agreements with any government agencies? None

16. Number of private homesteads that would be affected on private lands: None

Entirely requiring relocation

Partially but can still live on present homestead: 3 **boundary wall**

17. Number of business premises/buildings that would be affected on private lands: None.

Entirely and will require relocation:

Of businesses housed in them:

Partially, but can still use the premises:

of businesses housed in them:

18. Residential households will be affected on ULB's own and & public lands: None

Entirely affected and will require relocation: No. of these structures:

No. of structures built with brick, RCC, & other expensive and durable materials:

No. of structures built with inexpensive salvageable materials (bamboo, GI sheets, etc.):

Partially affected, but can still live on the present homestead: No of these structures

No. of structures built with brick, RCC, & other expensive and durable materials:

No. of structures built with inexpensive salvageable materials (bamboo, GI sheets, etc.):

19. No. of business premises that would be affected on Bulbs' own & other public lands: None

Entirely affected and will require relocation: No. of these structures:

No. of businesses housed in these structures:

No. of persons presently employed in the above businesses.

No. of these structures built with brick, RCC, & other durable materials:

No. of structure built with inexpensive salvageable materials (bamboo, GI sheets, etc.):

Partially affected, but can still stay in the present no. of these structures:

No. of businesses housed in these structures:

No. of persons presently employed in these businesses:

No. of these structures built with brick, RCC, & other durable materials:

No. of structure built with inexpensive salvageable materials (bamboo, GI sheets, etc.):

20. None of businesses/trading activities that would be displaced from make-shift structures on the road, and other areas/spots: None

21. Do the proposed subproject works affect any community groups' access to any resources that are used for livelihood purposes? [] Yes [x] No

22. If 'Yes', description of the resources: N/A

23. Do the proposed works affect community facilities like school, cemetery, mosque, temple, or others that are of religious, cultural and historical significance? [] Yes [x] No.

24. If 'Yes', description of the facilities: N/A.

25. Describe any other impacts that have not been covered in this questionnaire? No.

26. Describe alternatives, if any, to avoid or minimize use of additional lands: N/A

E. ADDITIONAL INFORMATION ON TRIBAL PEOPLE

(This section must be filled in if subprojects are located in areas that are also inhabited by tribal peoples)

27. Names of tribal community members and organizations who participated in screening: N/A

28. Have the tribal community and the would-be affected TPs been made aware of the potential positive and negative impacts and consulted for their feedback and inputs?

☐ Yes ☒ No

Has there been a broad-based community consensus on the proposed works?

☐ Yes ☒ No

29. Total number of would-be affected tribal households: N/A.

30. The would-be affected tribal households have the following forms of rights to the required lands: N/A

☐ Legal: No. of households:

☐ Customary: No. of households:

☐ Lease agreements with any GOB agencies: No. of households:

☐ Others (Mention): No. of households:

31. Does the subproject affect any objects that are of religious and cultural significance to the IPs?

☐ Yes ☒ No

G.32. If 'Yes', description of the objects: N/A.

33. The following are the three main economic activities of the would-be affected tribal households: a. N/A, b. N/A, c. N/A

34. Social concerns expressed by tribal communities/organizations about the works proposed under the subproject: N/A


35. The tribal community and organizations perceive the social outcomes of the subproject: N/A

On behalf of the DSM Consultant, the attached filled out format has been reviewed and evaluated by:

Decision on selection ☒ recommended for selection ☐ recommended for exclusion

Prepared by:

Md.A.B.Siddique Designation: Social Management Officer, MGSP, LGED



Signature: Date: 16/05 /17

Reviewed by:

Dr.M.Maniruzzaman. Designation: Social Management Specialist, MGSP, LGED

Signature:



Date: 16/05 /2016

Participation and Consultation meeting for subprojects: A Participation and Consultation meeting was held in the subproject site to carry out the feasibility of the specific subproject.



Figure 2 community consultation at Salama Girls school road.

Consultations with communities and other stakeholders have been used as a two-way communication to provide information about the subproject and obtain feedback from the communities on subproject approach, design and implementation.

Consultations were carried out through open meetings and key informant interviews (KII). From the meeting, this specific subproject is very important for reducing water logging in the area. The consultation process was carried out with beneficiaries of residential houses, shopkeepers, traders of daily market and mosque devotees of the area.

Local participant's attendance sheet is attached below. (Four pages)

Social Assessment and SMF
Municipal Governance and Services Project (MGSP)

Name of Subproject: Package:

Name of ULB :Upazila:

District : Rangpur City Corporation

Date:16/05/2017

Attendance of Local Participants in the Screening Exercise

Local Stakeholders, community members and WLCC/CBO

SL#	Name	Gender	Social Status	Contact Number	Signature/LTI
01	Hasan Phomora	M	Councilor W-24	01736-840329	[Signature]
02	মহা			01774-356645	মহা
03	মুজিব			01714947817	[Signature]
04	মিলন	M	১৫৫.৮৮-১১	01785230333	মিলন
05	মহা	M	১১	01714939073	মহা
06	মহা	M	১১	01712229481	মহা
07	মহা	M	১১	01857995152	মহা
08	মহা	M	১১	01768 889999	মহা
09	মহা	M	১১	0174 5596545	মহা
10	মহা	M	১১	0172335388	মহা
11	মহা	M	১১	0176098287	মহা
12	মহা	M	১১	01797747284	মহা
13	মহা	M	১১	01714693139	মহা
14	মহা	M	১১	017880922	মহা
15	মহা	M	১১	01915991253	মহা
16	মহা	M	১১	01796741204	মহা

Md. Rafiqul Islam
Assistant Engineer
Rangpur City Corporation

Md. Jahid-Al-Mamun
Assistant Engineer
Rangpur City Corporation

Md. Raihan Kabir
Assistant Municipal Engineer
Municipal Governance and Services Project
Design, Supervision and Management Consultant

Md. Azam Ali
Executive Engineer
Rangpur City Corporation

Name of Subproject: Package:



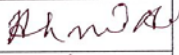




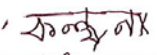
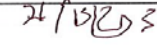
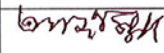
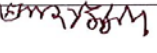
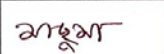


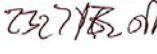
Name of ULB :Upazila:

District : Rangpur City Corporation

Date:16/05/2017

Attendance of Local Participants in the Screening Exercise

Local Stakeholders, community members and WLCC/CBO

SL#	Name	Gender	Social Status	Contact Number	Signature/LTI
17.	NARAYAN Roy	M	BUSINESS	01761651312	
18	REZA	M	Service	01716535883	
19	Alom a	M	Business	01928990277	
20	Ashik	M	Business	01774655552	
21	FEROZ.	M.	Business	01722038834	
22	Shampton	M	Business	01715772005	
23	Shampton Shampton	F			
24	Shompa	F	Shompa SPOILER	01761680208	Shompa
25	Shompa vira	F		01863742005	
26	Ramsha	F	Labour		
27	Bulbuli	F	"		
28	Kalpona	F	"		
29	Shazeda.	F	"		
30		M	govt	01918617220	
31		F	govt	01863727441	
32		F	"	01774006234	


Md. Rafiqul Islam
Assistant Engineer
Rangpur City Corporation


Md. Jahid-Al-Mamun
Assistant Engineer
Rangpur City Corporation.


Md. Raihan Kabir
Assistant Municipal Engineer
Municipal Governance and Services Project
Social, Supervision and Management Consultant


Md. Azam Ali
Executive Engineer
Rangpur City Corporation

Name of Subproject: Package:

Name of ULB :Upazila:

District : Rangpur City Corporation

Date:16/05/2017

Attendance of Local Participants in the Screening Exercise

Local Stakeholders, community members and WLCC/CBO

SL#	Name	Gender	Social Status	Contact Number	Signature/LTI
33	৩১২৭৭১১১	M	১০৩৮	০১৭৪৬৭১৮৪৭	১১১১
34	১১১১১১	M	11	০১৭৭৩৭১১১১	১১১১
	Indra moure to Existing Drain via fire service bericle Scale Drain with cover slab.				
35	১১১১১১১১	M	১০৩৮	০১৮৬১৪৪৪৫	১১১১
36	১১১১১১১১	M	১০৩৮	০১৮৪০১০৬৮৫৬	১১১১
37	Md Nazmul Islam	M	১০৩৮	—	১১১১
38	১১১১১১	M	১০৩৮	০১৮১৮৬৭৮০	১১১১
39	১১১১১১	M	১০৩৮	০১৭৩১৭৪৩১০৮	১১১১
40	(১১১১১১১১)	M	১০৩৮	০১৭১২৯১১১০	১১১১
41	১১১১	M	১০৩৮	০১৭৩৪০৩১১৬৭	১১১১
42	১১১১	M	১০৩৮	০১৭১৩৬৭২২৪৬	১১১১
43	১১১১	M	১০৩৮	০১৭১৮১১৮৪২৪	১১১১
44	১১১১	M	১০৩৮	০১৭২৩৩১৪১৪৭	১১১১
45	১১১১	M	১০৩৮	০১৭২৫০৭২৫৫৯	১১১১
46	১১১১	M	১০৩৮	০১৭২৪০৩৩৭২	১১১১

Md. Rafiqul Islam
Assistant Engineer
Rangpur City Corporation

Md. Jahid-Al-Mamun
Assistant Engineer
Rangpur City Corporation

Md. Raihan Kabir
Assistant Municipal Engineer
Municipal Governance and Services Project
Design, Supervision and Management Consultant

Md. Azam Ali
Executive Engineer
Rangpur City Corporation

Name of Subproject: Package:

Name of ULB :Upazila:

District : Rangpur City Corporation

Date:16/05/2017

Attendance of Local Participants in the Screening Exercise

Local Stakeholders, community members and WLCC/CBO

SL#	Name	Gender	Social Status	Contact Number	Signature/LTI
47	ডাঃ সোহান	M	গোব্ব	-	ডাঃ সোহান
48	সুজন	M	চাকরি	01780533206	সুজন
49	সাদন	M	স্বাধীন	01749901878	সাদন
50	সাদন	M	স্বাধীন	01717203160	সাদন
51	বাহানী রানী	F	হাতি	0192342221	বাহানী রানী
52	সাদন	M	চাকরি	01727214861	সাদন
53	সাদন	F	চাকরি	01768-883933	সাদন
54	সাদন	M	চাকরি	01957155421	সাদন
55	সাদন	M	চাকরি	01746312130	সাদন
56	সাদন	M	চাকরি	01718324746	সাদন
57	সাদন	F	চাকরি	-	সাদন
58	সাদন	M	চাকরি	01718-738278	সাদন
59	সাদন	M	চাকরি	01732-818434	সাদন
60	সাদন	F	চাকরি	-	সাদন
61	সাদন	M	চাকরি	01712530198	সাদন
62	সাদন	M	চাকরি	01763-222223	সাদন

Md. Rafiqul Islam
Assistant Engineer
Rangpur City Corporation

Md. Jahid-Al-Mamun
Assistant Engineer
Rangpur City Corporation

Md. Raihan Kabir
Assistant Municipal Engineer
Municipal Governance and Services Project
Design, Supervision and Management Consultant

Md. Azam Ali
Executive Engineer
Rangpur City Corporation



Annex-c

**Local Government Engineering Department (LGED)
Municipal Governance and Services Project (MGSP)
Agaragaon, Dhaka-1207
SOCIAL SAFEGUARDS SCREENING OF SUBPROJECTS
REVIEW and EVALUATION
SOCIAL SCREENING REPORT**

Package No: MGSP/RCC/2016-17/W-9

Name of Subproject

c) Construction of RCC drain from at Shahipara road (Ch.0+000-0+380 m).



Design, Supervision, and Management (DSM) Consultancy Services

Joint Venture of *Hifab International AB, Sweden and*

AQUA Consultant & Associates Ltd., Bangladesh



**MAY -2017
RANGPUR CITY CORPORATION
RANGPUR**

FORM 1: SOCIAL SAFEGUARDS SCREENING OF SUBPROJECTS REVIEW and EVALUATION

Description of subproject:

c) Construction of RCC drain at Shahipara road (Ch. 0+000-0+380m).

This subproject component is an important construction work of Rangpur City Corporation under ward number **24**. The proposed alignment starts from and at ends within the Shahipara (Ch.0+000-0+380 m). The existing road width is 3.5 m and is bituminous carpeting road. The required land of drainage improvement belongs to Rangpur City Corporation. Its outfall is at JL road JICA drain. This is one side drain and it has two road crossing in two different sections (Ch. 0 and 280 m.) Part of the existing drain from Ch. to 200m no drain and rest part of drain is old and damaged and its water discharging capacities is inadequate.

The new RCC drain construction alignment is one side drain besides the road with cover slab



Figure 1 Drain condition of Shahipara

This subproject is located exclusively in residential areas. Besides this, the locality has BSRM steel selling showroom and store, CNG servicing center and several types of shop, tea stall & grocery shop. About 3,000 people comprising businessmen, students, children, women, teachers and services holders will

benefit from the use of this road with for improved drainage system. Various types of transport like, microbus, rickshaw-van, CNG driven baby taxi and battery operated three wheeler auto movement are using this road but poor drainage causes damage to road very frequently. Moreover movement of pedestrian gets difficult during rainy season due to prolonged water-logging.

During the screening work the DSM and ULB team noted absence of proper drainage system and poor condition of the existing drain. So, implementation of this sub project is very much important for Rangpur City Corporation.

During social screening the DSM team has been seen obstacles as following.

- The sub project construction will require removing boundary wall of ten private house (Ch. 75 m to 180m) as the owners constructed wall in City corporation road area by as encroachment. These obstacles should be removed.
- To construction of component needs shifting 05 existing electric poles.

2. INTRODUCTION:

This screening will enable best effective assessment of social issues concerning the subproject component and it has been completed as accurately as possible based on factual information. This screening also enabled the best effective assessment of social matters in the level and it has been completed as accurately as possible based on factual evidences.

3. OBJECTIVES AND GOALS:

The primary objective of this Social Screening is to check that relevant social issues are properly identified are remedial measures indicated so that sub projects involving unmanageable social risks are screened ,hence the PMU can decided which ones to include or exclude which ones should have further documents prepared like SIMP

4. STRATEGY OF SOCIAL SCREENING:

The Social Screening is based on a collection of primary data and information while conducting field survey for the subproject. A well-structured questionnaire was already designed in the Social Management Framework and given to the field officials for obtaining necessary primary data relating to social issues in connection with losses of land and any kind of assets for the subproject implementation. Further information was obtained through field visits and interviews with relevant stakeholders to capture collective opinions and feedback by using “Focus Group Discussion (FGD)”and “Key Informant Interviews (KII)”.

5. TEAM COMPOSITION:

The Social Screening analysis based on the received documents on subproject related social safeguards aspects from the Rangpur City Corporation was conducted by following members:

- a) Md.A.B.Siddique. SMO,Rangpur Zone,MGSP, ,LGED
- b) Md. Abdul Quddus Khan, Senior Municipal Engineer, Rangpur Zone, MGSP, LGED
- c) Md.Azam Ali Executive Engineer ,Rangpur City Cooperation
- d) Md.Jahid Al-Mamun,Asstt. Engr. Rangpur City Corporation.
- e) Md.RaihanKabir, Asset.Municipal Engineer, DSM, Rangpur City Corporation,MGSP,LGED

6. METHODOLOGY OF SOCIAL SCREENING REPORT ON SUBPROJECT:

Subproject screening was carried out as per Social Management Framework of MGSP with the use of a prescribed social screening format. The concerned Social Management Officer and Senior Municipal Engineer, Assistant Municipal Engineer and Sub-Assistant Engineer conducted the social screening and the concerned Councilors of the Rangpur City Corporation participated in it. The screening was based on participatory consultation with the local people using Group Discussion (GD) and Hot Spot (on the spot) consultation with different categories of local people who are aware of local situation and needs of the subproject area.

Focus of the screening includes social safeguard compliance issues such as loses of land, displacement of population, stakeholder participation, income, gender, vulnerability and presence of tribal people etc. The field visit reports on social screening were prepared by the Social Management Officer and the Social Management Specialist has reviewed the reports. The DSM ensured that nobody in the subproject area will be adversely affected or deprived due to the implementation of the subproject, and the PAPs (if any) are not forcibly evicted. However, it was found that the PAPs agreed to vacate willingly and without compensation.

Rangpur City Corporation and Consultants jointly ensured the consultation with the communities, infrastructure users, elected public representatives, local administration, teachers, businessmen, NGOs, social workers, and civil society members.

7. Subproject Interventions:

The sub project will take necessary steps regarding implementation of the subproject. Based on design, the City Corporation and the DSM will identify PAPs, make their inventory and will produce documentation of agreements on negotiated settlement using legal stamps, where necessary. It is confirmed that RAP will not be required as land acquisition and physical relocation are not involved.

8. KEY FINDINGS

8.1 LAND REQUIREMENTS:

The concerned road and drain alignment entirely belongs to the Rangpur City Corporation. There is no land of any public agencies needed for the sub project and there is no leaseholder of ULB or any GOB agencies affected by it. Based on the Social Screening, from the field, it is confirmed that there is no need for land acquisition and preparing RAP.

8.2 HOMESTEAD AND OTHER NON-LAND ASSETS:

It is noticed that no land belongs in the sub project alignment to the private citizens. However, boundary wall of three houses will be affected as the owners encroached to RCC road alignment. The PAPs agreed in writing to remove the obstacles willingly and without any compensation.

8.3 INCOME LOSS/ BUSINESS LOSS:

The proposed subproject component will not affect any business or income sources. It is also not expected to affect any community group's access to any resources that are used for livelihood purpose. None of the cultural heritages are going to be affected.

8.4 INDIGENOUS PEOPLE (IP), ADHIBASHI, and MARGINALIZED POPULATION:

There is no Indigenous; Adhibashi and marginalized population that will be affected during subproject intervention and implementation. The survey team did not find any Indigenous, Adhibashi or marginalized population living besides the sub project.

9. CONCLUSIONS AND RECOMMENDATIONS:

The sub project will have tremendous positive impact on the improvement of drainage in the Shahipara area directly benefited about 3,000. The proposed drainage will be connected to the JL road JICA main drainage system of the city and will reduce water logging. Implementation of the proposed subproject is highly recommended.

The subproject involves dismantling encroached boundary wall and side wall of ten houses. The PAPs agreed to remove obstacles willingly and without compensation.

This report has been prepared following filled up questionnaire and checklist which follow

**FORM1: SOCIAL SAFEGUARDS SCREENING OF SUBPROJECTS
REVIEW and EVALUATION**

Name of Subproject:

c) Construction of RCC drain from at Shahipara road (Ch.0+000-0+380 m).

Name of District: Rangpur

Name of ULB: Rangpur City Corporation

I. Checklist for Exclusion

1) Subproject requires land acquisition and/or population displacement that need to be compensated for or resettled	<input type="checkbox"/> Yes	<input checked="" type="checkbox"/> No
2) Subproject affects mosques, temples, graveyards and cremation grounds, and other places/objects of religious, cultural and historical significance.	<input type="checkbox"/> Yes	<input checked="" type="checkbox"/> No
3) Subproject threatens cultural tradition and ways of life of tribal peoples; severely restrict their access to common property resources and livelihood activities.	<input type="checkbox"/> Yes	<input checked="" type="checkbox"/> No
4) Communities have objections on subproject interventions on social and environmental issues those cannot be resolved through design alternatives.	<input type="checkbox"/> Yes	<input checked="" type="checkbox"/> No

II. Resettlement Impacts

In respect of the social impacts and community concerns, is there a need to, Undertake an in-depth social impact assessment study?	<input type="checkbox"/> Yes	<input checked="" type="checkbox"/> No
Prepare a Resettlement Action Plan?	<input type="checkbox"/> Yes	<input checked="" type="checkbox"/> No

III. Impacts on Tribal Peoples


In respect of the social impacts on tribal peoples and their concerns, is there a need to, Undertake an in-depth impact assessment study?	<input type="checkbox"/> Yes	<input checked="" type="checkbox"/> No
Prepare a Tribal Peoples Plan?	<input type="checkbox"/> Yes	<input checked="" type="checkbox"/> No

On behalf of the DSM Consultant, the attached filled out format has been reviewed and evaluated by:

Decision on selection: ☒ recommended for selection ☐ recommended for exclusion

Prepared by : Md.A.B.Siddique. **Designation:** Social Management Officer, MGSP, and LGED

Signature:



Date: 16/05/2017

Reviewed by: Dr. M. Maniruzzaman. **Designation:** Social Management Specialist, MGSP, LGED

Signature:



Date: 16/05/2017

FORM 1: SCREENING FORM FOR SOCIAL SAFEGUARDS ISSUES

A. Identification :

1. Name of ULB: Rangpur City Corporation. District: Rangpur.

2. Ward/Mahalla: **Ward no.25**

Name of subproject / spot screened:

Project component: Construction of RCC drains and Cover slabs.

3. Name of subproject:

c) Construction of RCC drain from at Shahipara road (Ch.0+000-0+380m)

4. Brief description of the physical works

The subproject is located at ward no. 25 of Rangpur City Corporation. Under this sub project a 380 m long drains construction .There will be cover slabs on drains which will prevent throwing of /waste materials in to the drain. This subproject is one of the most important construction of Rangpur City Corporation.

5. Screening Date(s):16.05 .2017

B.Participation in Screening:

6. Names of Consultants' representatives who screened the subproject:

- 1 .Md.A. B. Siddique. SMO, Rangpur Zone, MGSP, LGED
2. Md. Abdul Quddus Khan, Senior Municipal Engineer, Rangpur Zone, MGSP, LGED.
- 3 Md... RaihanKabir, Assistant Municipal Engineer, DSM, Rangpur City Corporation, MGSP,LGED

7. From City cooperation

Names of RCC officials participated in screening:

1. Md. AzamAli Executive Engineer,RCC
2. Mr. Jahid –Al-Mamun Assistant. Engineer , RCC
3. Md.RafiqulIslam .Assistant .Engineer. RCC
4. Md. Sujon, Work Assistant, RCC
5. Md. Buppy Work Assistant RCC.

8. WLCC members, NGOs, community groups/CBOs participated in screening: Yes, copy enclosed for information Would-be affected persons participated in screening: N/A

9. Would be affected persons participated in the screening: YES

C. Land Requirements & Ownership: No.

10. Will there be a need for additional lands to carry out the intended works under []yes [✓]

this contract?

No

11. If 'Yes', what will the additional lands be used for? (Indicate all that apply): N/A

☐ road widening ☐ curve correction ☐ construction/expansion of physical structure

☐ strengthening narrow eroding road section between high and low lands ☐ others (Mention):

12. If 'Yes', the required lands presently belong to (Indicate all that apply): N/A

☐ ULB ☐ Government Land

☐ Private Citizens ☐ Others (Mention):

D. Current Land Use & Potential Impacts

13. If the required lands belong to Private Citizens, they are currently used for (Indicate all that apply): N/A

☐ Agriculture Number of households using the lands:

☐ Residential purposes Number of households using them:

☐ Commercial purposes Number of persons using them: Shops:

☐ Other Uses (Mention): few Users:

Land does not belong to private citizen.

14. If the required lands belong to ULB and/or other Government agencies, they are currently used for (Indicate all that apply): N/A

☐ Agriculture Number of persons/households using the lands:

☐ Residential purposes Number of households living on them:

☐ Commercial purposes Number of persons using them: No. of shops:

☐ Other Uses (Mention):

15. How many of the present users have lease agreements with any government agencies? None

16. Number of private homesteads that would be affected on private lands: **None**

Entirely requiring relocation

partially but can still live on present homestead: **10 boundary walls**

17. Number of business premises/buildings that would be affected on private lands: None.

Entirely and will require relocation: # Of businesses housed in them:

Partially, but can still use the premises: # of businesses housed in them:

18. Residential households will be affected on ULB's own and & public lands: None

Entirely affected and will require relocation: No. of these structures:

No. of structures built with brick, RCC, & other expensive and durable materials:

No. of structures built with inexpensive salvageable materials (bamboo, GI sheets, etc.):

Partially affected, but can still live on the present homestead: No of these structures

No. of structures built with brick, RCC, & other expensive and durable materials:

No. of structures built with inexpensive salvageable materials (bamboo, GI sheets, etc.):

19. No. of business premises that would be affected on ULB's own & other public lands: None

Entirely affected and will require relocation: No. of these structures:

No. of businesses housed in these structures:

No. of persons presently employed in the above businesses.

No. of these structures built with brick, RCC, & other durable materials:

No. of structure built with inexpensive salvageable materials (bamboo, GI sheets, etc):

Partially affected, but can still stay in the present no. of these structures:

No. of businesses housed in these structures:

No. of persons presently employed in these businesses:

No. of these structures built with brick, RCC, & other durable materials:

No. of structure built with inexpensive salvageable materials (bamboo, GI sheets, etc):

20. None of businesses/trading activities that would be displaced from make-shift structures on the road, and other areas/ spots: None

21. Do the proposed subproject works affect any community groups' access to any resources that are used for livelihood purposes? [] Yes [✓] No

22. If 'Yes', description of the resources: N/A

23. Do the proposed works affect community facilities like school, cemetery, mosque, temple, or others that are of religious, cultural and historical significance? [] Yes [✓] No.

24. If 'Yes', description of the facilities: N/A.

25. Describe any other impacts that have not been covered in this questionnaire? No.

26. Describe alternatives, if any, to avoid or minimize use of additional lands: N/A

E. ADDITIONAL INFORMATION ON TRIBAL PEOPLE

(This section must be filled in if subprojects are located in areas that are also inhabited by tribal peoples)

27. Names of tribal community members and organizations who participated in screening: N/A

28. Have the tribal community and the would-be affected TPs been made aware of the potential positive and negative impacts and consulted for their feedback and inputs?

[] Yes [✓] No

Has there been a broad-based community consensus on the proposed works?

☐ Yes ☒ No

29. Total number of would-be affected tribal households: N/A.

30. The would-be affected tribal households have the following forms of rights to the required lands: N/A

☐ Legal: No. of households:

☐ Customary: No. of households:

☐ Lease agreements with any GOB agencies: No. of households:

☐ Others (Mention): No. of households:

31. Does the subproject affect any objects that are of religious and cultural significance to the IPs?

☐ Yes ☒ No

G.32. If 'Yes', description of the objects: N/A.

33. The following are the three main economic activities of the would-be affected tribal households:

a. N/A, b. N/A, c. N/A

34. Social concerns expressed by tribal communities/organizations about the works proposed under the subproject: N/A


35. The tribal community and organizations perceive the social outcomes of the subproject: N/A

On behalf of the DSM Consultant, the attached filled out format has been reviewed and evaluated by:

Decision on selection ☒ recommended for selection ☐ recommended for exclusion

Prepared by:

Md.A.B.Siddique Designation: Social Management Officer, MGSP, LGED



Signature:

Date: 16/05 /2017

Reviewed by:

Dr.M.Maniruzzaman. Designation: Social Management Specialist, MGSP, LGED

Signature:



Date: 16/05 /201

Participation and Consultation meeting for sub projects:

A participation and consultation meeting was held in the subproject site to carry out the feasibility of the specific subproject. Consultations with communities and other stakeholders have been used as a two-way communication to provide information about the subproject and obtain feedback

from the communities on subproject approach, design and implementation. Consultations were carried out through open meetings and key informant interviews (KII).



Figure 2 Community consultation at Kamal kasna Masjid

From the meeting, this specific subproject is very important for reducing water-logging in the area.

The consultation process was carried out with beneficiaries of residential houses, shopkeepers, traders of daily markets and devotees of the area.

Local participant's attendance sheet are attached in below. (Four pages)

Social Assessment and SMF
Municipal Governance and Services Project (MGSP)

Name of Subproject: Package:

Name of ULB :Upazila:

District : Rangpur City Corporation

Date:16/05/2017

Attendance of Local Participants in the Screening Exercise

Local Stakeholders, community members and WLCC/CBO

SL#	Name	Gender	Social Status	Contact Number	Signature/LTI
01	Abul Haq Phmeren	M	Councilor W-24	01736-840329	
02	মল্লিক			01774-356645	মল্লিক
03	মুন্সী			01714947817	
04	মির্জা	মহিলা	কম্প্রাই- ১০০০	01785230333	মির্জা
05	মহিলা	মহিলা	১০০০	০১৭১৫৫৩৭০৭১	মহিলা
06	মহিলা	মহিলা	১০০০	01712229481	মহিলা
07	মহিলা	মহিলা	১০০০	01857995152	মহিলা
08	মহিলা	১১	১১	01768 889919	মহিলা
09	মহিলা	১১	১১	০১৭৫ ৫৫৬৫৫	মহিলা
10	মহিলা	মহিলা	১০০০	0172335308	মহিলা
11	মহিলা	মহিলা	১০০০	0176098247	মহিলা
12	মহিলা	মহিলা	১০০০	01797747284	মহিলা
13	মহিলা	মহিলা	১০০০	01714693139	মহিলা
14	মহিলা	মহিলা	১০০০	017880422	মহিলা
15	মহিলা	মহিলা	১০০০	01915991253	মহিলা
16	মহিলা	মহিলা	১০০০	01796714	মহিলা

Md. Rafiqul Islam
Assistant Engineer
Rangpur City Corporation

Md. Jahid-Al-Mamun
Assistant Engineer
Rangpur City Corporation.

Md. Raibhan Kabir
Assistant Municipal Engineer
Municipal Governance and Services Project
Design, Supervision and Management Consultant

Md. Azam Ali
Executive Engineer
Rangpur City Corporation

Name of Subproject: Package:

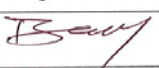





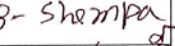
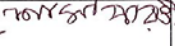

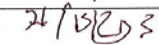
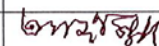
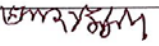



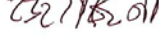
Name of ULB :Upazila:

District : Rangpur City Corporation

Date:16/05/2017

Attendance of Local Participants in the Screening Exercise

Local Stakeholders, community members and WLCC/CBO

SL#	Name	Gender	Social Status	Contact Number	Signature/LTI
17.	NARAYAN Roy	M	BUSINESS	01761651312	
18	REZA	M	Service	01716335583	
19	Ahmed	M	Business	01928990278	
20	Ashik	M	Business	01774655552	
21	Feroz	M	Business	01722038834	
22	Shahin	M	Business	01715772005	
23	Shahin	F			
24	Shompa	F	Shompa SPOUR	01761680208	
25	Shymapa	F		01863742005	
26	Ramscha	F	Labour		
27	Bulbuli	F	"		
28	Kalpona	F	"		
29	Shazeda	F	"		
30		M	gover	01918151220	
31		F	gover	01863727441	
32		F	"	01774006234	


Md. Rafiqul Islam
Assistant Engineer
Rangpur City Corporation


Md. Jahid-Ai-Mamun
Assistant Engineer
Rangpur City Corporation


Md. Raihan Kabir
Assistant Municipal Engineer
Municipal Governance and Services Project
Senior Supervision and Management Consultant


Md. Azam Ali
Executive Engineer
Rangpur City Corporation

Name of Subproject: Package:

Name of ULB :Upazila:

District : Rangpur City Corporation

Date:16/05/2017

Attendance of Local Participants in the Screening Exercise

Local Stakeholders, community members and WLCC/CBO

SL#	Name	Gender	Social Status	Contact Number	Signature/LTI
33	সিদ্দিক আলী	M	গরীব	01746971849	সিদ্দিক
34	কারীম	M	II	01773755537	কারীম
	Indra moure to Existing Drain via fire service beside gate Drain with cover slab.				Bhabo Sundari Poudel
35	আবুল কালাম	M	গরীব	01861 684445	আবুল
36	আবুল কালাম	M	গরীব	01840106856	আবুল
M-37	Md Nazmul Islam	M	আবুল	—	আবুল
38	আবুল কালাম	M	গরীব	01818 869800	আবুল
39	আবুল কালাম	M	আবুল	01731743308	আবুল
40	(Sundari Poudel)	M	গরীব	01712932641	সুন্দরি
41	আবুল	M	গরীব	01734039567	আবুল
42	আবুল	M	আবুল	01913642246	আবুল
43	আবুল	M	গরীব	01718118424	আবুল
44	আবুল	LI	গরীব	01723314947	আবুল
45	আবুল	M	গরীব	01250425559	আবুল
46	আবুল		গরীব	01724033732	আবুল


Md. Rafiqul Islam
 Assistant Engineer
 Rangpur City Corporation


Md. Jahid-Al-Mamun
 Assistant Engineer
 Rangpur City Corporation


Md. Raihan Kabir
 Assistant Municipal Engineer
 Municipal Governance and Services Project
 Design, Supervision and Management Consultant


Md. Azam Ali
 Executive Engineer
 Rangpur City Corporation

Name of Subproject: Package:

Name of ULB :Upazila:

District : Rangpur City Corporation

Date:16/05/2017

Attendance of Local Participants in the Screening Exercise

Local Stakeholders, community members and WLCC/CBO

SL#	Name	Gender	Social Status	Contact Number	Signature/LTI
47	পূজা	M	দুদার	-	পূজা
48	সুনীল	M	চাকরি	01780533206	সুনীল
49	সাদেক	M	স্বাস্থ্য	01749901878	সাদেক
50	(স্ব. পরিচালনা)	M	স্বাস্থ্য	01717203160	সাদেক
51	বাহানী বাহানী	F	দায়ী	0192342221	বাহানী বাহানী
52	আবু হাফিজ	M	চাকরি	01727212661	আবু হাফিজ
53	আবু হাফিজ	F	চাকরি	01768-883933	আবু হাফিজ
54	আবু হাফিজ	M	চাকরি	01957155421	আবু হাফিজ
55	আবু হাফিজ	M	চাকরি	01746312130	আবু হাফিজ
56	আবু হাফিজ	M	চাকরি	01718324746	আবু হাফিজ
57	মিনতি	F	স্বাস্থ্য	-	মিনতি
58	আবু হাফিজ	M	চাকরি	01718-738278	আবু হাফিজ
59	আবু হাফিজ	M	চাকরি	01732-818434	আবু হাফিজ
60	আবু হাফিজ	F	স্বাস্থ্য	-	আবু হাফিজ
61	আবু হাফিজ	M	চাকরি	01712530198	আবু হাফিজ
62	আবু হাফিজ	M	চাকরি	01763-222223	আবু হাফিজ

Md. Rafiqul Islam
Assistant Engineer
Rangpur City Corporation

Md. Jahid-Al-Mamun
Assistant Engineer
Rangpur City Corporation

Md. Raihan Kabu
Assistant Municipal Engineer
Municipal Governance and Services Project
Design, Supervision and Management Consultant

Md. Azam Ali
Executive Engineer
Rangpur City Corporation



Annex-d

Local Government Engineering Department (LGED)
Municipal Governance and Services Project (MGSP)
Agaragaon, Dhaka-1207
SOCIAL SAFEGUARDS SCREENING OF SUBPROJECTS
REVIEW and EVALUATION

Social Screening Report

Package No: MGSP/RCC/2016-17/W-10

Name of Subproject

d) Construction of RCC drain from Milonir moar to Shamashundori Canal (Ch.0+00-0+500km



Design, Supervision, and Management (DSM) Consultancy Service

Joint Venture of Hifab International AB, Sweden



AQUA Consultant & Associates Ltd., Bangladesh



MAY -2017
RANGPUR CITY CORPORATION

FORM 1: SOCIAL SAFEGUARDS SCREENING OF SUBPROJECTS REVIEW and EVALUATION

Description of subproject:

d) Construction of RCC drain from Milonir moar to Shamashundori Canal (Ch.0+00-0+500km)

This sub project component is an important construction work of Rangpur City Corporation under ward number **25**. The proposed alignment starts from Milonirmoar and ends at Shamashundori culvert (near Shree Shree Probo Gogo SheabaShoram (Temple) (Ch. 0+00-0+500m).The existing road width is 3 .5 to 4.5 m and is bituminous carpeting road. The required land of drainage improvement belongs to the Rangpur City Corporation. Its outfall is at Shamashundori canal. Both sides of the road have enough spaces for construction of proposed drains and cover slab.

The new RCC drain construction alignment is proposed only one side drain of the mentioned roads side inward 25.This is one side drain and it has five crossing in different locations of intra town area.



Figure 1 Existing drains condition at Shamashundori para

The existing drain is old,damaged and narrow One the other hand from Ch.0 to 200 have no drain but existing road is comparatively better.The existing old drains are poor and damaged and water discharge capacity is inadequate. The subproject area is located exclusively in residential area of Rangpur City cooperation. Besides this road there are the locality several types of shops like medicine shops, tea stall, fast food & restaurants Jasim

Poultry feed processing Mills,Muslim Uddin KG school, Eidgha field, one Masjid and one Hindus temple are located here. About 10,500 people comprising businessmen, students, children and women, agricultural product sellers, teachers and services holders use this road with the improved drainage system. Various types of transport like trolley, microbus, rickshaw-van, CNG driven baby taxi and battery operated three wheeler auto movement are using this road but poor drainage cause damage to roads very damage to the road very frequently.

Moreover movement of pedestrian gets difficult during rainy season due to prolonged water-logging. During the screening work the DSM and ULB team noted absence of proper drainage system and poor condition of the existing drain. So the implementation of this sub project is very much important for Rangpur City Corporation.

During social screening the DSM team has seen obstacles as following.

- The sub project construction will require removing boundary wall of 17 private house as the owners constructed wall in the RCC road area by encroachment. These obstacle should be removed by Rangpur City Corporation.

- The sub project needs shifting 21 electrics and 07 T & T poles and cutting of 5 trees (Betel nut and Mango).

2. INTRODUCTION:

This screening will enable best effective assessment of social issues concerning the subproject component and it has been completed as accurately as possible based on factual information. This screening also enabled the best effective assessment of social matters in the level and it has been completed as accurately as possible based on factual evidences.

3. OBJECTIVES AND GOALS:

The primary objective of this Social Screening is to check that relevant social issues are properly identified are remedial measures indicated so that sub projects involving unmanageable social risks are screened ,hence the PMU can decided which ones to include or exclude which ones should have further documents prepared like SIMP

4. STRATEGY OF SOCIAL SCREENING:

The Social Screening is based on a collection of primary data and information while conducting field survey for the subproject. A well-structured questionnaire was already designed in the Social Management Framework and given to the field officials for obtaining necessary primary data relating to social issues in connection with losses of land and any kind of assets for the subproject implementation. Further information was obtained through field visits and interviews with relevant stakeholders to capture collective opinions and feedback by using “Focus Group Discussion (FGD)”and “Key Informant Interviews (KII)”.

5. TEAM COMPOSITION:

The Social Screening analysis based on the received documents on subproject related social safeguards aspects from the ULB was conducted by following members:

- a) Md.A.B.Siddique. SMO,Rangpur Zone,MGSP, ,LGED
- b) Md. Abdul Quddus Khan, Senior Municipal Engineer, Rangpur Zone, MGSP, LGED
- c) Md.Azam Ali Executive Engineer ,Rangpur City Cooperation
- d) Md. Jahid Al-Mamun,Asstt. Engr. Rangpur City Corporation.
- e) Md.RaihanKabir, Asset.Municipal Engineer, DSM, Rangpur City Corporation,MGSP,LGED

6. METHODOLOGY OF SOCIAL SCREENING REPORT ON SUBPROJECT:

Subproject screening was carried out as per Social Management Framework of MGSP with the use of a prescribed social screening format. The concerned Social Management Officer and Senior Municipal Engineer, Executive Engineer, Assistant Municipal Engineer and Sub-Assistant Engineer conducted the social screening and the concerned Councilors of the Rangpur City Corporation participated in it. The screening was based on participatory consultation with the local people using Group Discussion (GD) and Hot Spot (on the spot) consultation with different categories of local people who are aware of local situation and needs of the subproject area.

Focus of the screening includes social safeguard compliance issues such as loses of land, displacement of population, stakeholder participation, income, gender, vulnerability and presence of tribal people etc. The field visit reports on social screening were prepared by the Social Management Officer and the Social Management Specialist has reviewed the reports. The DSM ensured that nobody in the subproject area will be adversely affected or deprived due to the

implementation of the subproject, and the PAPs (if any) are not forcibly evicted. However, it was found that the PAPs agreed to vacate willingly and without compensation.

Rangpur City Corporation and Consultants jointly ensured the consultation with the communities, infrastructure users, elected public representatives, local administration, teachers, and businessmen, NGOs, social workers and civil society members.

7. Subproject Interventions:

The sub project will take necessary steps regarding implementation of the subproject. Based on design, the Rangpur City Corporation and the DSM will identify PAPs, make their inventory and will produce documentation of agreements on negotiated settlement using legal stamps, where necessary. It is confirmed that RAP will not be required as land acquisition and physical relocation are not involved.

8. KEY FINDINGS

8.1 LAND REQUIREMENTS:

Based on the Social Screening, from the field, it is confirmed that there is no need for land acquisition and preparing RAP.

8.2 HOMESTEAD AND OTHER NON-LAND ASSETS:

It is noticed that no land belongs in the sub project alignment belongs to private citizens. The concerned road belongs to the Rangpur City Corporation. There is no land of any public agencies needed for the sub project and there is no leaseholder of ULB or any GOB agencies affected.

8.3 INCOME LOSS/ BUSINESS LOSS:

Social Screening results demonstrate that boundary wall of six private house will be affected requiring dismantling pucca extended front space. The owners of the house are agreed to remove the obstacles willingly and without compensation. The City Rangpur City Corporation will deal this issue by negotiated settlement

.The proposed subproject is not expected to affect any community group's access to any resources that are used for livelihood purpose. None of the cultural heritages are going to be affected

8.4 INDIGENOUS PEOPLE (IP), ADHIBASHI, and MARGINALIZED POPULATION:

There is no Indigenous, Adhibashi and marginalized population that will be affected during subproject intervention and implementation. The survey team did not find any Indigenous, Adhibashi or marginalized population living besides the sub project.

9. CONCLUSIONS AND RECOMMENDATIONS:

The sub project will have tremendous positive impact on the improvement of the overall drainage system. For the sub project area, it will have safely connect with the main outfall of the city. It all these will have positive impact on employment, creation of better business environment, marketing of products and promoting education facilities. Also, these factors will have incremental value on socio-economic aspects in general and social aspects in particular. Therefore, implementation of the proposed subproject is highly recommended.

Before floating of tender and the start of construction, the DSM will ensure that the documentation is complete and required social issues are properly addressed.

This report has been prepared following filled up questionnaire and checklist which follow

FORM1: SOCIAL SAFE GUARDSSCREENINGOF SUBPROJECTS**REVIEW and EVALUATION****Name of Subproject:**

d) Construction of RCC drain from Milonir moar to Shamashundori Canal (Ch.0+00-0+500 m

Name of District: Rangpur

Name of ULB: Rangpur City Corporation

I. Checklist for Exclusion


1) Subproject requires land acquisition and/or population displacement that need to be compensated for or resettled	<input type="checkbox"/> Yes	<input checked="" type="checkbox"/> No
2) Subproject affects mosques, temples, graveyards and cremation grounds, and other places/objects of religious, cultural and historical significance.	<input type="checkbox"/> Yes	<input checked="" type="checkbox"/> No
3) Subproject threatens cultural tradition and ways of life of tribal peoples; severely restrict their access to common property resources and livelihood activities.	<input type="checkbox"/> Yes	<input checked="" type="checkbox"/> No
4) Communities have objections on subproject interventions on social and environmental issues those cannot be resolved through design alternatives.	<input type="checkbox"/> Yes	<input checked="" type="checkbox"/> No
II. Resettlement Impacts		
In respect of the social impacts and community concerns, is there a need to, Undertake an in-depth social impact assessment study?	<input type="checkbox"/> Yes	<input checked="" type="checkbox"/> No
Prepare a Resettlement Action Plan?	<input type="checkbox"/> Yes	<input checked="" type="checkbox"/> No
III. Impacts on Tribal Peoples		
In respect of the social impacts on tribal peoples and their concerns, is there a need to, Undertake an in-depth impact assessment study?	<input type="checkbox"/> Yes	<input checked="" type="checkbox"/> No
Prepare a Tribal Peoples Plan?	<input type="checkbox"/> Yes	<input checked="" type="checkbox"/> No

On behalf of the DSM Consultant, the attached filled out format has been reviewed and evaluated by:

Decision on selection: ☒ recommended for selection ☐ recommended for exclusion

Prepared by: Md.A.B.Siddique. **Designation:** Social Management Officer, MGSP, and LGED

Signature:



Date: 16/05/2017

Reviewed by: Dr. M. Maniruzzaman. **Designation:** Social Management Specialist, MGSP, LGED

Signature:



Date: 16/05/20

FORM 1: SCREENING FORM FOR SOCIAL SAFEGUARDS ISSUES

A. Identification :

1. *Name of ULB:* Rangpur City Corporation. *District:* Rangpur.

2. *Ward/Mahalla:* Ward no. 25

Name of subproject / spot screened:

Project component: Construction of RCC drains and covers slabs

3. Name of subproject:

d) Construction of RCC drain from Milonir moar to Shamashundori Canal (Ch.0+00-0+500 m

4. Brief description of the physical works

The subproject is located at ward no.25 of Rangpur City Corporation. Under this sub project a 500m long drain construction. There will be cover slabs on drains which will be used as waste materials protector for safe movement for users. This subproject is one of the most important constructions of the Rangpur City Corporation. Besides this, the locality has several types of shops: Jasim Poultry feed processing mills, Mobile servicing center, medicine shops, tea stall, fast food & restaurants, one masjid, one temple and Muslim Uddin Kg school are located here. The subproject is exclusively in residential areas.

5. Screening Date(s): 16.05 .2017

B. Participation in Screening:

6. Names of Consultants' representatives who screened the subproject:

1. Md. A. B. Siddique. SMO, Rangpur Zone, MGSP, LGED

2. Md. Abdul Quddus Khan, Senior Municipal Engineer, Rangpur Zone, MGSP, LGED.

3. Md. Raihan Kabir, Assistant Municipal Engineer, DSM, Rangpur City Corporation, MGSP, LGED

7. From City cooperation

Names of RCC officials participated in screening:

1. Md. Azam Ali Executive Engineer, RCC
2. Mr. Jahid –Al-Mamun Assistant Engineer, RCC
3. Md. Rafiqul Islam. Assistant Engineer. RCC
4. Md. Sujon, Work Assistant, RCC
5. Md. Bappy Work Assistant RCC.

8. WLCC members, NGOs, community groups/CBOs participated in screening: **Yes**, copy enclosed for information Would-be affected persons participated in screening: N/A

9. Would be affected persons participated in the screening: YES

C. Land Requirements & Ownership: No.

10. Will there be a need for additional lands to carry out the intended works ☐ yes ☒ No under this contract?

11. If 'Yes', what will the additional lands be used for? (Indicate all that apply): N/A

- ☐ road widening ☐ curve correction ☐ construction/expansion of physical structure
☐ strengthening narrow eroding road section between high and low lands ☐ others

(Mention):

12. If 'Yes', the required lands presently belong to (Indicate all that apply): N/A

- ☐ ULB ☐ Government Land
☐ Private Citizens ☐ Others (Mention):

D. Current Land Use & Potential Impacts

13. If the required lands belong to Private Citizens, they are currently used for (Indicate all that apply): N/A

- ☐ Agriculture Number of households using the lands:
☐ Residential purposes Number of households using them:
☐ Commercial purposes Number of persons using them: Shops:
☐ Other Uses (Mention): few Users:
Land does not belong to private citizen.

14. If the required lands belong to ULB and/or other Government agencies, they are currently used for (Indicate all that apply): N/A

- ☐ Agriculture Number of persons/households using the lands:
☐ Residential purposes Number of households living on them:
☐ Commercial purposes Number of persons using them: No. of shops:
☐ Other Uses (Mention):

15. How many of the present users have lease agreements with any government agencies?
None

16. Number of private homesteads that would be affected on private lands: None
Entirely requiring relocation..... Partially but can still live on present homestead

17. Number of business premises/buildings that would be affected on private lands: None.
Entirely and will require relocation: # Of businesses housed in them:

Partially, but can still use the premises: # of businesses housed in them:

18. *Residential households will be affected on ULB's own and public lands: None*
Entirely affected and will require relocation: No. of these structures:

No. of structures built with brick, RCC, & other expensive and durable materials:

No. of structures built with inexpensive salvageable materials (bamboo, GI sheets, etc.):
Partially affected, but can still live on the present homestead: No of these structures

No. of structures built with brick, RCC, & other expensive and durable materials:

No. of structures built with inexpensive salvageable materials (bamboo, GI sheets, etc.):

19. *No. of business premises that would be affected on ULB's own & other public lands: None*
Entirely affected and will require relocation: No. of these structures:

No. of businesses housed in these structures:

No. of persons presently employed in the above businesses.

No. of these structures built with brick, RCC, & other durable materials:

No. of structure built with inexpensive salvageable materials (bamboo, GI sheets, etc.):
Partially affected, but can still stay in the present no. of these structures:

No. of businesses housed in these structures:

No. of persons presently employed in these businesses:

No. of these structures built with brick, RCC, & other durable materials:

No. of structure built with inexpensive salvageable materials (bamboo, GI sheets, etc.):

20. *None of businesses/trading activities that would be displaced from make-shift structures on the road, and other areas/spots: None*

21. *Do the proposed subproject works affect any community groups' access to any resources that are used for livelihood purposes?* [] Yes [✓] No

22. *If 'Yes', description of the resources: N/A*

23. *Do the proposed works affect community facilities like school, cemetery, mosque, temple, or others that are of religious, cultural and historical significance?* [] Yes [✓] No.

24. *If 'Yes', description of the facilities: N/A.*

25. Describe any other impacts that have not been covered in this questionnaire? No.

26. Describe alternatives, if any, to avoid or minimize use of additional lands: N/A

E. ADDITIONAL INFORMATION ON TRIBAL PEOPLE

(This section must be filled in if subprojects are located in areas that are also inhabited by tribal peoples)

27. Names of tribal community members and organizations who participated in screening: N/A

28. Have the tribal community and the would-be affected TPs been made aware of the potential positive and negative impacts and consulted for their feedback and inputs?

☐ Yes ☒ No

Has there been a broad-based community consensus on the proposed works?

☐ Yes ☒ No

29. Total number of would-be affected tribal households: N/A.

30. The would-be affected tribal households have the following forms of rights to the required lands: N/A

☐ Legal: No. of households:

☐ Customary: No. of households:

☐ Lease agreements with any GOB agencies: No. of households:

☐ Others (Mention): No. of households:

31. Does the subproject affect any objects that are of religious and cultural significance to the IPs?

☐ Yes ☒ No

G.32. If 'Yes', description of the objects: N/A.

33. The following are the three main economic activities of the would-be affected tribal households: a. N/A, b. N/A, c. N/A

34. Social concerns expressed by tribal communities/organizations about the works proposed under the subproject: N/A

35. The tribal community and organizations perceive the social outcomes of the subproject: N/A

On behalf of the DSM Consultant, the attached filled out format has been reviewed and evaluated by:

Decision on selection [☒] recommended for selection [☐] recommended for exclusion

Prepared by:

Md.A.B.Siddique Designation: Social Management Officer, MGSP, LGED



Signature:

Date: 16/05 /17

Reviewed by:

Dr.M.Maniruzzaman Designation: Social Management Specialist, MGSP, LGED

Signature:



Date: 16/05 /2016

Participation and Consultation meeting for subprojects: A participation and consultation meeting was held in the subproject site to carry out the feasibility of the specific subproject.

Consultations with communities and other stakeholders have been used as a two-way communication to provide information about the subproject and obtain feedback from the



*Figure 2 Community consultation
Shamshundori para*

communities on subproject approach, design and implementation. Consultations were carried out through open meetings and key informant interviews (KII).

From the meeting, this specific subproject is very important for the economic development of the communities which in turn will be implemented.

The consultation process was carried out with beneficiaries of residential houses, hospital areas, daily markets, footpath-over bridges, wholesale markets, low income areas, temples, mosques, high income areas, schools are at the subproject area.

Local participant's attendance sheet attached. (Four pages)

Social Assessment and SMF
Municipal Governance and Services Project (MGSP)

Name of Subproject: Package:

Name of ULB :Upazila:

District : Rangpur City Corporation

Date:16/05/2017

Attendance of Local Participants in the Screening Exercise

Local Stakeholders, community members and WLCC/CBO

SL#	Name	Gender	Social Status	Contact Number	Signature/LTI
01	Md. Hartzu Phromon	M	Councilor W-24	01736-840329	
02	মহুদ			01774-356645	মহুদ
03	শ্রীমতি			01714947817	(H. B. M.)
04	বিলল	M	কমিউনিটি	01785230333	বিলল
05	মহুদ	M	"	01714947817	মহুদ
06	মহুদ	M	কমিউনিটি	0171229481	মহুদ
07	মহুদ	M	কমিউনিটি	01857995152	মহুদ
08	মহুদ	M	"	01768 889999	মহুদ
09	মহুদ	M	কমিউনিটি	0174 5596545	মহুদ
10	মহুদ	M	কমিউনিটি	01723353088	মহুদ
11	মহুদ	M	কমিউনিটি	01760982667	মহুদ
12	মহুদ	M	কমিউনিটি	01797747284	মহুদ
13	মহুদ	M	কমিউনিটি	01714693139	মহুদ
14	মহুদ	M	কমিউনিটি	01788092268	মহুদ
15	মহুদ	M	কমিউনিটি	01915991253	মহুদ
16	মহুদ	M	কমিউনিটি	01796791204	মহুদ

Md. Rafiqul Islam
Assistant Engineer
Rangpur City Corporation

Md. Jahid-Al-Mamun
Assistant Engineer
Rangpur City Corporation

Md. Raihan Kabir
Assistant Municipal Engineer
Municipal Governance and Services Project
Design, Supervision and Management Consultant

Md. Azam Ali
Executive Engineer
Rangpur City Corporation

Name of Subproject: Package:







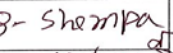


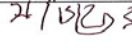
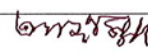

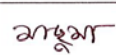
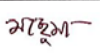


Name of ULB :Upazila:

District : Rangpur City Corporation

Date:16/05/2017

Attendance of Local Participants in the Screening Exercise


Local Stakeholders, community members and WLCC/CBO

SL#	Name	Gender	Social Status	Contact Number	Signature/LTI
17.	NARAYAN Roy	M	BUSINESS	01761651312	
18	REZA	M	Service	01716335883	
19	Akond a	M	Business	01928990270	
20	ASHIK	M	Business	01774655552	
21	FEROZ.	M.	Business	01722035834	
22	Shampton	M	Business	01715372005	
23	Shampton	F			
24	Shompa	F	Shompa SPOUL	01761680208	
25	Shymapalvin	F		01863742005	
26	Ranisha	F	Labon		
27	Bulbuli	F	"		
28	Kalpona	F	"		
29	Shazeda.	F	"		
30		M	gover	01918657220	
31		F	gover	01863727441	
32		F	"	01774006234	


Md. Rafiqul Islam
Assistant Engineer
Rangpur City Corporation


Md. Jahid-Al-Mamun
Assistant Engineer
Rangpur City Corporation


Md. Rathan Kabir
Assistant Municipal Engineer
Municipal Governance and Services Project
Area Supervision and Management Consultant


Md. Azam Ali
Executive Engineer
Rangpur City Corporation

Name of Subproject: Package:

Name of ULB :Upazila:

District : Rangpur City Corporation

Date:16/05/2017

Attendance of Local Participants in the Screening Exercise

Local Stakeholders, community members and WLCC/CBO

SL#	Name	Gender	Social Status	Contact Number	Signature/LTI
33	জসিমুল হক	M	গরীব	01746971849	জসিম
34	কাজিম	M	II	01773755537	কাজিম
	Indra moure to Existing Drain via fire service kerhole Side Drain with Cover Slab.				Bhebo Sunderi Road
35	মোহাম্মদ হোসেন	M	গরীব	01861 484445	মোহাম্মদ
36	মোহাম্মদ হোসেন	M	গরীব	01840106856	মোহাম্মদ
M-37	Md Nazmul Islam	M	গরীব	—	মোহাম্মদ
38	মোহাম্মদ হোসেন	M	গরীব	01818 869800	মোহাম্মদ
39	মোহাম্মদ হোসেন	M	গরীব	0173743808	মোহাম্মদ
40	(মোহাম্মদ হোসেন)	M	গরীব	01712532641	মোহাম্মদ
41	মোহাম্মদ হোসেন	M	গরীব	01734039567	মোহাম্মদ
42	মোহাম্মদ হোসেন	M	গরীব	01913692246	মোহাম্মদ
43	মোহাম্মদ হোসেন	M	গরীব	01718118424	মোহাম্মদ
44	মোহাম্মদ হোসেন	M	গরীব	01723314947	মোহাম্মদ
45	মোহাম্মদ হোসেন	M	গরীব	01250425558	মোহাম্মদ
46	মোহাম্মদ হোসেন	M	গরীব	01724033732	মোহাম্মদ

Md. Rafiqul Islam
Assistant Engineer
Rangpur City Corporation

Md. Jahid-Al-Mamun
Assistant Engineer
Rangpur City Corporation

Md. Raihan Kabir
Assistant Municipal Engineer
Municipal Governance and Services Project
Design, Supervision and Management Consultant

Md. Azam Ali
Executive Engineer
Rangpur City Corporation

Name of Subproject: Package:

Name of ULB :Upazila:

District : Rangpur City Corporation

Date:16/05/2017

Attendance of Local Participants in the Screening Exercise

Local Stakeholders, community members and WLCC/CBO

SL#	Name	Gender	Social Status	Contact Number	Signature/LTI
47	ডুইসান	M	গার	-	ডুইসান
48	ইনজুরন	M	চাকরি	01780533206	ইনজুরন
49	সাদন	M	স্বামী	01749901878	সাদন
50	(কন: ফাহিমাহ) সাদন	M	স্বামী চাকরি	01717203160	সাদন
51	বাহানী রানী	F	দাওয়া	01923422221	বাহানী রানী
52	আঃ হামিদুল হক	M	চাকরি	01727219861	আঃ হামিদুল হক
53	আবদুল আজিজ	F	ছাত্রী	01768-883933	আবদুল আজিজ
54	আবদুল হক	M	ডাঃ আবদুল হক	01957155421	আবদুল হক
55	আবদুল হক	M	গার	01746312130	আবদুল হক
56	আবদুল আজিজ	M	চাকরি (ছাত্র)	01718324746	আবদুল আজিজ
57	মিনতি	F	ছাত্রী	-	মিনতি
58	আবদুল হক	M	গার	01718-738278	আবদুল হক
59	আবদুল হক	M	ডাঃ আবদুল হক	01732-818434	আবদুল হক
60	আবদুল হক	F	ছাত্রী	-	আবদুল হক
61	আবদুল হক	M	চাকরি	01712530198	আবদুল হক
62	আবদুল হক	M	চাকরি	01763-222223	আবদুল হক


Md. Rafiqul Islam
 Assistant Engineer
 Rangpur City Corporation


Md. Jahid-Al-Mamun
 Assistant Engineer
 Rangpur City Corporation


Md. Raihan Kabir
 Assistant Municipal Engineer
 Municipal Governance and Services Project
 Design, Supervision and Management Consultant


Md. Azam Ali
 Executive Engineer
 Rangpur City Corporation



Annex-e

**Local Government Engineering Department (LGED)
Municipal Governance and Services Project (MGSP)
Agaragaon, Dhaka-1207
SOCIAL SAFEGUARDS SCREENING OF SUBPROJECTS
REVIEW and EVALUATION
SOCIAL SCREENING REPORT
Package No: MGSP/RCC/2016-17/W-10**

Name of Subproject

e) Construction of RCC drain from Gunjan Moar to Tatipara road side drain (Ch.0+000-1+000m)



Design, Supervision, and Management (DSM) Consultancy Service

Joint Venture of *Hifab International AB, Sweden*

AQUA Consultant & Associates Ltd., Bangladesh



**MAY -2017
RANGPUR CITY CORPORATION**

FORM 1: SOCIAL SAFEGUARDS SCREENING OF SUBPROJECTS REVIEW and EVALUATION

Description of subproject:

e)Construction of RCC drain from Gunjan Moar to Tatipara road side drain (Ch.0+000-1+000 m)

This subproject component is an important work of Rangpur City Corporation under ward number 25. The proposed alignment starts from Gunjon moar (JL Roy Road) and ends at Tatipara road (Ch.0+000-1+000 m). The existing road width is 3 to 3.5 m and is bituminous carpeting road. Both sides of the road have enough spaces for construction of proposed drain besides road with cover slab. The required land of drain belongs to Rangpur City Corporation.

The new RCC drain construction alignment is proposed along one side drain inward 25. Its outfall is at Shamashundori canal drain. This is one side drain and crossed 2 times in different locations on intra town roads. (Ch. 350 m & 400m)

This proposed subproject location have existing brick drains and its alignment is discontinuous, old and damaged and water discharge capacity is inadequate.

This subproject area is exclusively in residential areas. Besides this, the locality has one Masjid and one temple and several types of shops medicine shops, tea stall, fast food & restaurant.




Figure 1 Drains condition Gunjon moar

About 5800 people comprising businessmen, students, children, women, product sellers, teachers and services holders will benefit from the use of this road for improved drainage system. Various types of transport like covered van, rickshaw-van, CNG driven baby taxi and motor bike, auto movement are using this road but poor drainage causes damage to roads very frequently. Moreover movement of

pedestrian gets difficult during rainy season due to prolonged of water-logging.

During screening the DSM and ULB team noted absence proper drainage system and poor condition of existing drains. So the implementation of this sub project is very much important for Rangpur City Corporation.

During social screening seen some obstacle's as per following ways.

- The sub project construction will require removing boundary wall of v17-private house as the owners constructed wall in the RCC road by encroachment. These obstacle should be removed.
- The sub project needs shifting 08 electrics and 2- T & T poles.

This will have positive contribution to volume of trade and safe life.

2. INTRODUCTION:

This screening will enable best effective assessment of social issues concerning the subproject component and it has been completed as accurately as possible based on factual information. This screening also enabled the best effective assessment of social matters in the level and it has been completed as accurately as possible based on factual evidences.

3. OBJECTIVES AND GOALS:

The primary objective of this Social Screening is to check that relevant social issues are properly identified are remedial measures indicated so that sub projects involving unmanageable social risks are screened ,hence the PMU can decided which ones to include or exclude which ones should have further documents prepared like SIMP

4. STRATEGY OF SOCIAL SCREENING:

The Social Screening is based on a collection of primary data and information while conducting field survey for the subproject. A well-structured questionnaire was already designed in the Social Management Framework and given to the field officials for obtaining necessary primary data relating to social issues in connection with losses of land and any kind of assets for the subproject implementation. Further information was obtained through field visits and interviews with relevant stakeholders to capture collective opinions and feedback by using “Focus Group Discussion (FGD)”and “Key Informant Interviews (KII)”.

5. TEAM COMPOSITION:

The Social Screening analysis based on the received documents on subproject related social safeguards aspects from the ULB was conducted by following members:

- a) Md.A.B.Siddique. SMO, Rangpur Zone, MGSP, LGED
- b) Md. Abdul Quddus Khan, Senior Municipal Engineer, Rangpur Zone, MGSP, LGED
- c) Md.Azam Ali Executive Engineer ,Rangpur City Cooperation
- d) Md.Jahid Al-Mamun, Assistant. Engineer. Rangpur City Corporation.
- e) Md.RaihanKabir, Assistant .Municipal Engineer, DSM, Rangpur City Corporation ,MGSP, LGED

6. METHODOLOGY OF SOCIAL SCREENING REPORT ON SUBPROJECT:

Subproject screening was carried out as per Social Management Framework of MGSP with the use of a prescribed social screening format. The concerned Social Management Officer and Senior Municipal Engineer, Assistant Municipal Engineer and Sub-Assistant Engineer conducted the social screening and the concerned Councilors of the Rangpur City Corporation participated in it. The screening was based on participatory consultation with the local people using Group Discussion (GD) and Hot Spot (on the spot) consultation with different categories of local people who are aware of local situation and needs of the subproject area.

Focus of the screening includes social safeguard compliance issues such as loses of land, displacement of population, stakeholder participation, income, gender, vulnerability and presence of tribal people etc. The field visit reports on social screening were prepared by the Social Management Officer and the Social Management Specialist has reviewed the reports. The DSM ensured that nobody in the subproject area will be adversely affected or deprived due to the

implementation of the subproject, and the PAPs (if any) are not forcibly evicted. However, it was found that the PAPs agreed to vacate willingly and without compensation.

City Corporation and Consultants jointly ensured the consultation with the communities, infrastructure users, elected public representatives, local administration, teachers, businessmen, NGOs, social workers, and civil society members.

7. Subproject Interventions:

The sub project will take necessary steps regarding implementation of the subproject. Based on design the City Corporation and the DSM will identify PAPs, make their inventory and will produce documentation of agreements on negotiated settlement using legal stamps, where necessary. It is confirmed that RAP will not be required as land acquisition and physical relocation are not involved.

8. KEY FINDINGS

8.1 LAND REQUIREMENTS:

Based on the Social Screening, from the field, it is confirmed that there is no need for land acquisition and preparing RAP.

8.2 HOMESTEAD AND OTHER NON-LAND ASSETS:

It is noticed that no land belongs in the sub project alignment belongs to private citizens. The concerned road belongs to the Rangpur City Corporation. There is no land of any public agencies needed for the sub project and there is no leaseholder of Rangpur City Corporation or any GOB agencies affected.

8.3 INCOME LOSS/ BUSINESS LOSS:

Social Screening results demonstrate that boundary wall of 17- private houses will be affected requiring dismantling. The owners of the private house owner agreed to remove the obstacles willingly and without compensation. The City Corporation will resolve this issue by negotiated settlement

.The proposed subproject is not expected to affect any community group's access to any resources that are used for livelihood purpose. None of the cultural heritages are going to be affected

8.4 INDIGENOUS PEOPLE (IP), ADHIBASHI, and MARGINALIZED POPULATION:

There is no Indigenous, Adhibashi and marginalized population that will be affected during subproject intervention and implementation. The survey team did not find any Indigenous, Adhibashi or marginalized population living besides the sub project.

9. CONCLUSIONS AND RECOMMENDATIONS:

The sub project will have positive impact on the improvement of drainage in the Gunjan Moar to Tatipara area directly benefiting about 5800. The proposed drain will be connected to the at Shamashundori canal master drain system of the city and will reduce water logging. Implementation of the proposed subproject is highly recommended.

The sub project involves dismantling encroached boundary walls of 17 private houses. The PAPS agreed to remove obstacles willingly and without compensation.

This report has been prepared following filled up questionnaire and checklist which follow

FORM1: SOCIAL SAFE GUARD SCREENING OF SUBPROJECTS REVIEW and EVALUATION

Name of Subproject:

**e) Construction of RCC drain from Gunjan Moar to Tatipara road side drain
(Ch.0+000-1+000m)**

Name of District:Rangpur

Name of ULB:Rangpur City Corporation

I. Checklist for Exclusion

1) Subproject requires land acquisition and/or population displacement that need to be compensated for or resettled	<input type="checkbox"/> Yes	<input checked="" type="checkbox"/> No
2) Subproject affects mosques, temples, graveyards and cremation grounds, and other places/objects of religious, cultural and historical significance.	<input type="checkbox"/> Yes	<input checked="" type="checkbox"/> No
3) Subproject threatens cultural tradition and ways of life of tribal peoples; severely restrict their access to common property resources and livelihood activities.	<input type="checkbox"/> Yes	<input checked="" type="checkbox"/> No
4) Communities have objections on subproject interventions on social and environmental issues those cannot be resolved through design alternatives.	<input type="checkbox"/> Yes	<input checked="" type="checkbox"/> No
II. Resettlement Impacts		
In respect of the social impacts and community concerns, is there a need to, Undertake an in-depth social impact assessment study?	<input type="checkbox"/> Yes	<input checked="" type="checkbox"/> No
Prepare a Resettlement Action Plan?	<input type="checkbox"/> Yes	<input checked="" type="checkbox"/> No
III. Impacts on Tribal Peoples		
In respect of the social impacts on tribal peoples and their concerns, is there a need to, Undertake an in-depth impact assessment study?	<input type="checkbox"/> Yes	<input checked="" type="checkbox"/> No
Prepare a Tribal Peoples Plan?	<input type="checkbox"/> Yes	<input checked="" type="checkbox"/> No

On behalf of the DSM Consultant, the attached filled out format has been reviewed and evaluated by:

Decision on selection: ☒ recommended for selection ☐ recommended for exclusion

Prepared by : Md.A. B.Siddique. Designation: Social Management Officer, MGSP, and LGED

Signature: 

Date: 16/05/2017

Reviewed by:Dr. M. Maniruzzaman. **Designation:** Social Management Specialist, MGSP, LGED

Signature: 

Date: 16/05/2017

FORM 1: SCREENING FORM FOR SOCIAL SAFEGUARDS ISSUES

A. Identification :

1. *Name of ULB:* Rangpur City Corporation. *District:* Rangpur.

2. *Ward/Mahalla:* Ward no. 25

Name of subproject / spot screened:

Project component: Construction of RCC drain and clover slabs

3. Name of subproject:

e) Construction of RCC drain from Gunjan Moar to Tatipara road side drain (Ch.0+000-1+000 m)

4. Brief description of the physical works

The subproject is located at ward no.25 of Rangpur City Corporation. Under this sub project a 1000 m long drains construction. There will be cover slabs on drains which will be used to protect throwing waste material in to the drain.

5. Screening Date(s):15.05 .2017

B.Participation in Screening:

6. Names of Consultants' representatives who screened the subproject:

- 1 .Md.A. B. Siddique. SMO, Rangpur Zone, MGSP,LGED
2. Md. Abdul Quddus Khan, Senior Municipal Engineer, Rangpur Zone, MGSP, LGED.
- 3 Md... RaihanKabir, Asstt.Municipal Engineer, DSM, Rangpur City Corporation, MGSP,LGED

7. From City cooperation

Names of RCC officials participated in screening:

1. Md. AzamAli Executive Engineer, RCC
2. Mr. Jahid –Al-Mamun Assistant Engr, RCC
3. Md.RafiquIslam. Assistant .Engr.RCC
4. Md. Sujon, Work Assistant, RCC
5. Md. Buppy Work Assistant RCC.

8.WLCC members, NGOs, community groups/CBOs participated in screening: **Yes**,
copy enclosed for information Would-be affected persons participated in screening: N/A

9. Would be affected persons participated in the screening: YES

C. Land Requirements & Ownership: No.

10. Will there be a need for additional lands to carry out the intended works ☐ yes ☒ No under this contract?

11. If 'Yes', what will the additional lands be used for? (Indicate all that apply): N/A

☐ road widening ☐ curve correction ☐ construction/expansion of physical structure

☐ strengthening narrow eroding road section between high and low lands ☐ others

(Mention):

12. If 'Yes', the required lands presently belong to (Indicate all that apply): N/A

☐ ULB ☐ Government Land

☐ Private Citizens ☐ Others (Mention):

D. Current Land Use & Potential Impacts

13. If the required lands belong to Private Citizens, they are currently used for (Indicate all that apply): N/A

☐ Agriculture Number of households using the lands:

☐ Residential purposes Number of households using them:

☐ Commercial purposes Number of persons using them: Shops:

☐ Other Uses (Mention): few Users:

Land does not belong to private citizen.

14. If the required lands belong to ULB and/or other Government agencies, they are currently used for (Indicate all that apply): N/A

☐ Agriculture Number of persons/households using the lands:

☐ Residential purposes Number of households living on them:

☐ Commercial purposes Number of persons using them: No. of shops:

☐ Other Uses (Mention):

15. How many of the present users have lease agreements with any government agencies?
None

16. Number of private homesteads that would be affected on private lands: **NONE**

Entirely requiring relocation

Partially but can still live on present homestead: **17 boundary walls.**

17. Number of business premises/buildings that would be affected on private lands: None.

Entirely and will require relocation: # Of businesses housed in them:

Partially, but can still use the premises: # of businesses housed in them:

18. Residential households will be affected on ULB's own and & public lands: None

Entirely affected and will require relocation: No. of these structures:

No. of structures built with brick, RCC, & other expensive and durable materials:

No. of structures built with inexpensive salvageable materials (bamboo, GI sheets, etc.):

Partially affected, but can still live on the present homestead: No of these structures

No. of structures built with brick, RCC, & other expensive and durable materials:

No. of structures built with inexpensive salvageable materials (bamboo, GI sheets, etc.):

19. No. of business premises that would be affected on ULB's own & other public lands: None

Entirely affected and will require relocation: No. of these structures:

No. of businesses housed in these structures:

No. of persons presently employed in the above businesses.

No. of these structures built with brick, RCC, & other durable materials:

No. of structure built with inexpensive salvageable materials (bamboo, GI sheets, etc):

Partially affected, but can still stay in the present no. of these structures:

No. of businesses housed in these structures:

No. of persons presently employed in these businesses:

No. of these structures built with brick, RCC, & other durable materials:

No. of structure built with inexpensive salvageable materials (bamboo, GI sheets, etc):

20. None of businesses/trading activities that would be displaced from make-shift structures on the road, and other areas/spots: None

21. Do the proposed subproject works affect any community groups' access to any resources that are used for livelihood purposes? [] Yes [✓] No

22. If 'Yes', description of the resources: N/A

23. Do the proposed works affect community facilities like school, cemetery, mosque, temple, or others that are of religious, cultural and historical significance? [] Yes [✓] No.

24. If 'Yes', description of the facilities: N/A.

25. Describe any other impacts that have not been covered in this questionnaire? No.

26. Describe alternatives, if any, to avoid or minimize use of additional lands: N/A

E. ADDITIONAL INFORMATION ON TRIBAL PEOPLE

(This section must be filled in if subprojects are located in areas that are also inhabited by tribal peoples)

27. Names of tribal community members and organizations who participated in screening: N/A

28. Have the tribal community and the would-be affected TPs been made aware of the potential positive and negative impacts and consulted for their feedback and inputs?

☐ Yes ☒ No

Has there been a broad-based community consensus on the proposed works?

☐ Yes ☒ No

29. Total number of would-be affected tribal households: N/A.

30. The would-be affected tribal households have the following forms of rights to the required lands: N/A

☐ Legal: No. of households:

☐ Customary: No. of households:

☐ Lease agreements with any GOB agencies: No. of households:

☐ Others (Mention): No. of households:

31. Does the subproject affect any objects that are of religious and cultural significance to the IPs?

☐ Yes ☒ No

G.32. If 'Yes', description of the objects: N/A.

33. The following are the three main economic activities of the would-be affected tribal households: a. N/A, b. N/A c. N/A

34. Social concerns expressed by tribal communities/organizations about the works proposed under the subproject: N/A


35. The tribal community and organizations perceive the social outcomes of the subproject: N/

On behalf of the DSM Consultant, the attached filled out format has been reviewed and evaluated by:

Decision on selection ☒ recommended for selection ☐ recommended for exclusion

Prepared by:

Md.A.B.Siddique Designation: Social Management Officer, MGSP, LGED



Signature:

Date: 16/05 /2017

Reviewed by:

Dr.M.Maniruzzaman Designation: Social Management Specialist, MGSP, LGED

Signature:



Date: 16/05 /2017

Participation and Consultation meeting for subprojects :A Participation and Consultation meeting was held in the subproject site to carry out the feasibility of the specific subproject. Consultations with communities and other stakeholders have been used as a two-way communication to provide information about the subproject and obtain feedback from the communities on subproject approach, design and implementation.



Consultations were carried out through open meetings and key informant interviews (KII). From the meeting, this specific subproject is very important for reducing water logging in the area.

The consultation process was carried out with

Figure 2 Community consultation at Tatipara road. beneficiaries of residential houses, shopkeepers, traders, of daily markets, temples, mosques and devotees of the area.

Local participant's attendance sheet attached. (Four pages)

Social Assessment and SMF
Municipal Governance and Services Project (MGSP)

Name of Subproject: Package:

Name of ULB :Upazila:

District : Rangpur City Corporation

Date:16/05/2017

Attendance of Local Participants in the Screening Exercise

Local Stakeholders, community members and WLCC/CBO

SL#	Name	Gender	Social Status	Contact Number	Signature/LTI
01	Md. Hafiz Pharmed	M	Councilor W-24	01736-840329	
02	মহা			01774-356645	মহা
03	মুদী			01714947817	
04	মিলন	M	৭৫৫৮৮৮	01785230333	মিলন
05	মহম্মদ হোসেন	M	M	01814539075	মহম্মদ হোসেন
06	মহম্মদ হোসেন	M	৫৫৫৫৫৫	01712229481	মহম্মদ হোসেন
07	মহম্মদ হোসেন	M	৫৫৫৫৫৫	01857995152	মহম্মদ হোসেন
08	মহম্মদ হোসেন	M	M	01768 889909	মহম্মদ হোসেন
09	মহম্মদ হোসেন	M	৫৫৫৫৫৫	0174 5596545	মহম্মদ হোসেন
10	মহম্মদ হোসেন	M	৫৫৫৫৫৫	0172335308	মহম্মদ হোসেন
11	মহম্মদ হোসেন	M	৫৫৫৫৫৫	0176098247	মহম্মদ হোসেন
12	মহম্মদ হোসেন	M	৫৫৫৫৫৫	01797747284	মহম্মদ হোসেন
13	মহম্মদ হোসেন	M	৫৫৫৫৫৫	0174693139	মহম্মদ হোসেন
14	মহম্মদ হোসেন	M	৫৫৫৫৫৫	01788042268	মহম্মদ হোসেন
15	মহম্মদ হোসেন	M	৫৫৫৫৫৫	01915991253	মহম্মদ হোসেন
16	মহম্মদ হোসেন	M	৫৫৫৫৫৫	01796741204	মহম্মদ হোসেন

Md. Rafiqul Islam
Assistant Engineer
Rangpur City Corporation

Md. Jahid-Al-Mamun
Assistant Engineer
Rangpur City Corporation

Md. Raihan Kabir
Assistant Municipal Engineer
Municipal Governance and Services Project
Design, Supervision and Management Consultant

Md. Azam Ali
Executive Engineer
Rangpur City Corporation

Name of Subproject: Package:



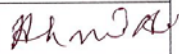



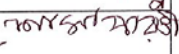

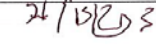
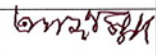
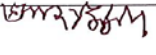
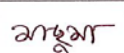

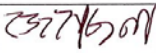
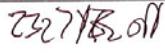
Name of ULB :Upazila:

District : Rangpur City Corporation

Date: 16/05/2017

Attendance of Local Participants in the Screening Exercise

Local Stakeholders, community members and WLCC/CBO

SL#	Name	Gender	Social Status	Contact Number	Signature/LTI
17.	NARAYAN Roy	M	BUSINESS	01761651312	
18	REZA	M	Service	01716535583	
19	Ahmeda	M	Business	01928990274	
20	ASHIK	M	Business	01774655552	
21	FEROZ.	M.	Business	01722038834	
22	Shampon	M	Business	01715772005	
23	Shampon SHAMPA	F			
24	Shompa	F	Shompa SPOUSE SHAMPA	01761680208	Shompa
25	Shymapa vin	F		01863742005	
26	Ramisha	F	Labon		
27	Bulbuli	F	"		
28	Kalpona	F	"		
29	Shazeda.	F	"		
30		M	SHAMPA	01918151220	
31		F	SHAMPA	01863727441	
32		F	"	01774006234	


Md. Rafiqul Islam
Assistant Engineer
Rangpur City Corporation


Md. Jahid-Al-Mamun
Assistant Engineer
Rangpur City Corporation


Md. Rahan Kabir
Assistant Municipal Engineer
Municipal Governance and Services Project
Supervision and Management Consultant


Md. Azam Ali
Executive Engineer
Rangpur City Corporation

Name of Subproject: Package:

Name of ULB : Upazila:

District : Rangpur City Corporation

Date: 16/05/2017

Attendance of Local Participants in the Screening Exercise

Local Stakeholders, community members and WLCC/CBO

SL#	Name	Gender	Social Status	Contact Number	Signature/LTI
33	সিদ্দিকুল হাশিম	M	গরীব	01746971849	সিদ্দিক
34	কারিম	M	II	01773755537	কারিম
	Idea moure to Existing Drain via fire service berhole Sink Drain with cover slab.				Bhob Sundari Poul
35	আবুল কালাম	M	গরীব	01861 484445	আবুল
36	আবুল কালাম	M	গরীব	01840106856	আবুল
M-37	Md Nazmul Islam	M	গরীব	—	আবুল
38	আবুল কালাম	M	গরীব	01818 469800	আবুল
39	আবুল কালাম	M	গরীব	01737743808	আবুল
40	(Sundari Poul)	M	গরীব	01712932641	আবুল
41	আবুল	M	গরীব	01734099567	আবুল
42	আবুল	M	গরীব	01913642246	আবুল
43	আবুল	M	গরীব	01718118424	আবুল
44	আবুল	U	গরীব	01723314947	আবুল
45	আবুল	U	গরীব	01250925559	আবুল
46	আবুল		গরীব	01724033732	আবুল

Md. Rafiqul Islam
Assistant Engineer
Rangpur City Corporation

Md. Jahid-Al-Mamun
Assistant Engineer
Rangpur City Corporation

Md. Raihan Kabir
Assistant Municipal Engineer
Municipal Governance and Services Project
Design, Supervision and Management Consultant

Md Azam Ali
Executive Engineer
Rangpur City Corporation

Name of Subproject: Package:

Name of ULB :Upazila:

District : Rangpur City Corporation

Date:16/05/2017

Attendance of Local Participants in the Screening Exercise

Local Stakeholders, community members and WLCC/CBO

SL#	Name	Gender	Social Status	Contact Number	Signature/LTI
47	পূর্ণিমা	M	গরীব	-	পূর্ণিমা
48	ইনজামুল	M	চাকরি	01780533206	ইনজামুল
49	সুদান	M	স্বাধীন	01749901878	সুদান
50	(স্ব. পরিচালনা)	M	স্বাধীন	01717203160	সুদান
51	বাহানী রানী	F	ভাড়া	0192342221	বাহানী রানী
52	আব্দুল হামিদ	M	চাকরি	01727214861	আব্দুল হামিদ
53	আব্দুল হামিদ	F	চাকরি	01768-883933	আব্দুল হামিদ
54	আব্দুল হামিদ	M	চাকরি	01957155421	আব্দুল হামিদ
55	আব্দুল হামিদ	M	চাকরি	01746312130	আব্দুল হামিদ
56	আব্দুল হামিদ	M	চাকরি	01718324746	আব্দুল হামিদ
57	মিনতি	F	স্বাধীন	-	মিনতি
58	আব্দুল হামিদ	M	চাকরি	01718-738278	আব্দুল হামিদ
59	আব্দুল হামিদ	M	চাকরি	01732-818434	আব্দুল হামিদ
60	আব্দুল হামিদ	F	স্বাধীন	-	আব্দুল হামিদ
61	আব্দুল হামিদ	M	চাকরি	01712530198	আব্দুল হামিদ
62	আব্দুল হামিদ	M	চাকরি	01763-222223	আব্দুল হামিদ


 15/5/17
Md. Rafiqul Islam
 Assistant Engineer
 Rangpur City Corporation


Md. Jahid-Al-Mamun
 Assistant Engineer
 Rangpur City Corporation


Md. Raihan Kabir
 Assistant Municipal Engineer
 Municipal Governance and Services Project
 Design, Supervision and Management Consultant


Md. Azam Ali
 Executive Engineer
 Rangpur City Corporation



Annex-f

Local Government Engineering Department (LGED)
Municipal Governance and Services Project (MGSP)
Agaragaon, Dhaka-1207
SOCIAL SAFEGUARDS SCREENING OF SUBPROJECTS
REVIEW and EVALUATION
SOCIAL SCREENING REPORT
Package No: MGSP/RCC/2016-17/W-10

Name of Subproject

f) Construction of RCC drain at Mayamayi Road (Ch.0+000-0+ 550m)



Design, Supervision, and Management (DSM) Consultancy Service

Joint Venture of *Hifab International AB, Sweden*

AQUA Consultant & Associates Ltd., Bangladesh



MAY -2017
RANGPUR CITY CORPORATION

FORM 1: SOCIAL SAFEGUARDS SCREENING OF SUBPROJECTS REVIEW and EVALUATION

Description of subproject:

f) Construction of RCC drain at Mayamayi Road (Ch. 0+000-0+ 550m)

This sub project component is an important work of Rangpur City Corporation under ward number 24. The proposed alignment starts from Shahi para (new south JICA drain and ends Mayamayi new north JICA drain) road (Ch.0+000-0+550 m). It outfall is at JICA drain. The existing road width is 3.5 to 4 m and is bituminous carpeting road. Both sides of the road have enough spaces for construction of drain and cover slab. The required land of drain belongs to Rangpur City Corporation.



Figure 1 present condition of subproject

The proposed new RCC drain alignment is on one side of the road inward 24 and.

In this proposed sub project location semi urban area and there is no drain besides the road and existing road is better and well structured. From the Ch. 0 to 130m have paddy land and agricultural field and rest area are exclusively residential area.

This subproject area is (Ch. 130 to 550m) and residential area of the Rangpur city corporation.

Besides this, the locality has one masjid and one Government Primary school and less number of shops like tea stall, fast food & restaurants are located here. About 6,000 people comprising businessmen, students, children, women, agricultural product sellers, teachers and services holders use this road with for improved drainage system. Various types of transport like motor bike, rickshaw-van, CNG driven baby taxi and battery operated three wheeler auto movement are using this road but the road condition is comparatively better. Moreover movement of pedestrian gets difficult during rainy season due to prolonged water-logging. At this time there is no proper drainage system due to absent of drains, the storm water easily entered the house. This is why community peoples faced unsafe situation. So the implementation of this sub project is very much important for Rangpur City Corporation.

During social screening DSM team had seen some obstacles as per following ways.

- The sub project construction will require removing boundary wall of five private houses (Ch. 130 to 550m) and 4-farmers will be affected as the extended walls and crop field are encroached to the city corporation land.
- The sub project needs shifting 05 electric poles and cutting of 77 trees (Mango, Jackfruit and betel nut).
- . This will have positive contribution to volume of trade in the nearby markets.

2. INTRODUCTION:

This screening will enable best effective assessment of social issues concerning the subproject component and it has been completed as accurately as possible based on factual information. This screening also enabled the best effective assessment of social matters in the level and it has been completed as accurately as possible based on factual evidences

3. OBJECTIVES AND GOALS:

The primary objective of this Social Screening is to check that relevant social issues are properly identified are remedial measures indicated so that sub projects involving unmanageable social risks are screened ,hence the PMU can decided which ones to include or exclude which ones should have further documents prepared like SIMP

4. STRATEGY OF SOCIAL SCREENING:

The Social Screening is based on a collection of primary data and information while conducting field survey for the subproject. A well-structured questionnaire was already designed in the Social Management Framework and given to the field officials for obtaining necessary primary data relating to social issues in connection with losses of land and any kind of assets for the subproject implementation. Further information was obtained through field visits and interviews with relevant stakeholders to capture collective opinions and feedback by using “Focus Group Discussion (FGD)”and “Key Informant Interviews (KII)”.

5. TEAM COMPOSITION:

The Social Screening analysis based on the received documents on subproject related social safeguards aspects from the ULB was conducted by following members:

- a) Md.A.B.Siddique. SMO,Rangpur Zone, MGSP, ,LGED
- b) Md. Abdul Quddus Khan, Senior Municipal Engineer, Rangpur Zone, MGSP, LGED
- c) Md.Azam Ali Executive Engineer ,Rangpur City Cooperation
- d) Md.Jahid Al-Mamun,Asstt. Engr. Rangpur City Corporation.
- e) Md.RaihanKabir, Asset .Municipal Engineer, DSM, Rangpur City Corporation, MGSP,LGED

6. METHODOLOGY OF SOCIAL SCREENING REPORT ON SUBPROJECT:

Subproject screening was carried out as per Social Management Framework of MGSP with the use of a prescribed social screening format. The concerned Social Management Officer and Senior Municipal Engineer, Assistant Municipal Engineer and Sub-Assistant Engineer conducted the social screening and the concerned Councilors of the City Corporation participated in it. The screening was based on participatory consultation with the local people using Group Discussion (GD) and Hot Spot (on the spot) consultation with different categories of local people who are aware of local situation and needs of the subproject area.

Focus of the screening includes social safeguard compliance issues such as loses of land, displacement of population, stakeholder participation, income, gender, vulnerability and presence of tribal people etc. The field visit reports on social screening were prepared by the Social Management Officer and the Social Management Specialist has reviewed the reports. The DSM ensured that nobody in the subproject area will be adversely affected or deprived due to the implementation of the subproject, and the PAPs (if any) are not forcibly evicted. However, it was found that the PAPs agreed to vacate willingly and without compensation.

City Corporation and Consultants jointly ensured the consultation with the communities, infrastructure users, elected public representatives, local administration, teachers, businessmen, NGOs, social workers, and civil society members.

7. Subproject Interventions:

The sub project will take necessary steps regarding implementation of the subproject. Based on design, the ULB and the DSM will identify PAPs, make their inventory and will produce documentation of agreements on negotiated settlement using legal stamps, where necessary. It is confirmed that RAP will not be required as land acquisition and physical relocation are not involved.

8. KEY FINDINGS

8.1 LAND REQUIREMENTS:

Based on the Social Screening, from the field, it is confirmed that there is no need for land acquisition and preparing RAP.

8.2 HOMESTEAD AND OTHER NON-LAND ASSETS:

It is noticed that no land belongs in the sub project alignment belongs to private citizens. The concerned road belongs to the Rangpur City Corporation. There is no land of any public agencies needed for the sub project and there is no leaseholder of Rangpur City Corporation or any GOB agencies affected.

8.3 INCOME LOSS/ BUSINESS LOSS:

Social Screening results demonstrate that boundary wall of 12- private house will be affected requiring dismantling. The owners of the private house owner agreed to remove the obstacles willingly and without compensation. The City Corporation will resolve this issue by negotiated settlement

.The proposed subproject is not expected to affect any community group's access to any resources that are used for livelihood purpose. None of the cultural heritages are going to be affected

8.4 INDIGENOUS PEOPLE (IP), ADHIBASHI, and MARGINALIZED POPULATION:

There is no Indigenous, Adhibashi and marginalized population that will be affected during subproject intervention and implementation. The survey team did not find any Indigenous, Adhibashi or marginalized population living besides the sub project.

9. CONCLUSIONS AND RECOMMENDATIONS:

The sub project will have positive impact on the improvement of drainage in the Mayamayi Road area directly benefiting about 6000. The proposed drain will be connected to the JICA master drain system of the city and will reduce water logging. Implementation of the proposed subproject is highly recommended.

The sub project involves dismantling encroached boundary walls of five private houses. And 4 agricultural farmers also encroached in city corporation land. The PAPS agreed to remove obstacles willingly and without compensation.

This report has been prepared following filled up questionnaire and checklist which follow

FORM1: SOCIAL SAFEGUARDS SCREENING OF SUBPROJECTS

REVIEW andE VALUATION

Name of Subproject:

f) Construction of RCC drain at Mayamayi Road (Ch. 0+000-0+ 550m)

Name of District:Rangpur

Name of ULB:Rangpur City Corporation

I. Checklist for Exclusion


1) Subproject requires land acquisition and/or population displacement that need to be compensated for or resettled	<input type="checkbox"/> Yes	<input checked="" type="checkbox"/> No
2) Subproject affects mosques, temples, graveyards and cremation grounds, and other places/objects of religious, cultural and historical significance.	<input type="checkbox"/> Yes	<input checked="" type="checkbox"/> No
3) Subproject threatens cultural tradition and ways of life of tribal peoples; severely restrict their access to common property resources and livelihood activities.	<input type="checkbox"/> Yes	<input checked="" type="checkbox"/> No
4) Communities have objections on subproject interventions on social and environmental issues those cannot be resolved through design alternatives.	<input type="checkbox"/> Yes	<input checked="" type="checkbox"/> No
II. Resettlement Impacts		
In respect of the social impacts and community concerns, is there a need to, Undertake an in-depth social impact assessment study?	<input type="checkbox"/> Yes	<input checked="" type="checkbox"/> No
Prepare a Resettlement Action Plan?	<input type="checkbox"/> Yes	<input checked="" type="checkbox"/> No
III. Impacts on Tribal Peoples		
In respect of the social impacts on tribal peoples and their concerns, is there a need to, Undertake an in-depth impact assessment study?	<input type="checkbox"/> Yes	<input checked="" type="checkbox"/> No
Prepare a Tribal Peoples Plan?	<input type="checkbox"/> Yes	<input checked="" type="checkbox"/> No

On behalf of the DSM Consultant, the attached filled out format has been reviewed and evaluated by:

Decision on selection: ☒ recommended for selection ☐ recommended for exclusion

Prepared by : Md.A.B.Siddique.Designation: Social Management Officer, MGSP, and LGED

Signature:



Date: 16/05/2017

Reviewed by:Dr. M. Maniruzzaman. Designation: Social Management Specialist, MGSP, LGED

Signature:



Date: 16/05/2017

FORM 1: SCREENING FORM FOR SOCIAL SAFEGUARDS ISSUES

A. Identification :

1. *Name of ULB:* Rangpur City Corporation. *District:* Rangpur.

2. *Ward/Mahalla:* Ward no. **24**

Name of subproject / spot screened:

Project component: Construction of RCC drain and cover slabs

3. Name of subproject:

f) Construction of RCC drain at Mayamayi Road (Ch. 0+000-0+ 550m)

4. Brief description of the physical works

The subproject is located at ward no .24 of Rangpur City Corporation. Under this sub project a 550 m long drains construction. There will be cover slabs on drains which will used to protect throwing waste materials in to the drain. This subproject is one the most important constructions of the Rangpur City Cooperation.

5. Screening Date(s):16.05 .2017

B.Participation in Screening:

6. Names of Consultants' representatives who screened the subproject:

1 .Md.A. B. Siddique. SMO, Rangpur Zone, MGSP, LGED

2. Md. Abdul Quddus Khan, Senior Municipal Engineer, Rangpur Zone, MGSP, LGED.

3 Md... RaihanKabir, Assistant. Municipal Engineer, DSM, Rangpur City Corporation, MGSP,LGED

7. From City cooperation

Names of RCC officials participated in screening:

1. Md. AzamAliExecutive Engineer,RCC
2. Mr. Jahid –Al-MamunAssistant Engineer RCC
3. Md.RafiquIslam.Assistant .Engineer.RCC
4. Md. Sujon, Work Assistant,RCC
5. Md. Buppy Work Assistant RCC.

8.WLCC members, NGOs, community groups/CBOs participated in screening: **Yes**,
copy enclosed for information Would-be affected persons participated in screening: N/A

9. Would be affected persons participated in the screening: **YES**

C. Land Requirements & Ownership: No.

10. Will there be a need for additional lands to carry out the intended works ☐ yes ☒ No under this contract?

11. If 'Yes', what will the additional lands be used for? (Indicate all that apply): N/A
☐ road widening ☐ curve correction ☐ construction/expansion of physical structure
☐ strengthening narrow eroding road section between high and low lands ☐ others
(Mention):

12. If 'Yes', the required lands presently belong to (Indicate all that apply): N/A
☐ ULB ☐ Government Land
☐ Private Citizens ☐ Others (Mention):

D. Current Land Use & Potential Impacts

13. If the required lands belong to Private Citizens, they are currently used for (Indicate all that apply): N/A

<input type="checkbox"/> Agriculture	Number of households using the lands:
<input type="checkbox"/> Residential purposes	Number of households using them:
<input type="checkbox"/> Commercial purposes	Number of persons using them: Shops:
<input type="checkbox"/> Other Uses (Mention):	few Users:
Land does not belong to private citizen.	

14. If the required lands belong to ULB and/or other Government agencies, they are currently used for (Indicate all that apply): N/A

<input type="checkbox"/> Agriculture	Number of persons/households using the lands: 4 farmers
<input type="checkbox"/> Residential purposes	Number of households living on them:
<input type="checkbox"/> Commercial purposes	Number of persons using them: No. of shops:
<input type="checkbox"/> Other Uses (Mention):	

15. How many of the present users have lease agreements with any government agencies?
None

16. Number of private homesteads that would be affected on private lands: None
Entirely requiring relocation.
Partially but can still live on present homestead: **5 boundary walls**

17. Number of business premises/buildings that would be affected on private lands: None.
Entirely and will require relocation: # Of businesses housed in them:
Partially, but can still use the premises: # of businesses housed in them:

18. Residential households will be affected on ULB's own and & public lands: None
Entirely affected and will require relocation: No. of these structures:

No. of structures built with brick, RCC, & other expensive and durable materials:

No. of structures built with inexpensive salvageable materials (bamboo, GI sheets, etc.):

Partially affected, but can still live on the present homestead: No of these structures

No. of structures built with brick, RCC, & other expensive and durable materials:

No. of structures built with inexpensive salvageable materials (bamboo, GI sheets, etc.):

19. No. of business premises that would be affected on ULB's own & other public lands: None

Entirely affected and will require relocation: No. of these structures:

No. of businesses housed in these structures:

No. of persons presently employed in the above businesses.

No. of these structures built with brick, RCC, & other durable materials:

No. of structure built with inexpensive salvageable materials (bamboo, GI sheets, etc):

Partially affected, but can still stay in the present no. of these structures:

No. of businesses housed in these structures:

No. of persons presently employed in these businesses:

No. of these structures built with brick, RCC, & other durable materials:

No. of structure built with inexpensive salvageable materials (bamboo, GI sheets, etc):

20. None of businesses/trading activities that would be displaced from make-shift structures on the road, and other areas/spots: None

21. Do the proposed subproject works affect any community groups' access to any resources that are used for livelihood purposes? [] Yes [✓] No

22. If 'Yes', description of the resources: N/A

23. Do the proposed works affect community facilities like school, cemetery, mosque, temple, or others that are of religious, cultural and historical significance? [] Yes [✓] No.

24. If 'Yes', description of the facilities: N/A.

25. Describe any other impacts that have not been covered in this questionnaire? No.

26. Describe alternatives, if any, to avoid or minimize use of additional lands: N/A

E. ADDITIONAL INFORMATION ON TRIBAL PEOPLE

(This section must be filled in if subprojects are located in areas that are also inhabited by tribal peoples)

27. Names of tribal community members and organizations who participated in screening: N/A

28. Have the tribal community and the would-be affected TPs been made aware of the potential positive and negative impacts and consulted for their feedback and inputs?

[] Yes [✓] No

Has there been a broad-based community consensus on the proposed works?

☐ Yes ☒ No

29. Total number of would-be affected tribal households: N/A.

30. The would-be affected tribal households have the following forms of rights to the required lands: N/A

☐ Legal: No. of households:

☐ Customary: No. of households:

☐ Lease agreements with any GOB agencies: No. of households:

☐ Others (Mention): No. of households:

31. Does the subproject affect any objects that are of religious and cultural significance to the IPs?

☐ Yes ☒ No

G.32. If 'Yes', description of the objects: N/A.

33. The following are the three main economic activities of the would-be affected tribal households: a. N/A, b. N/A, c. N/A

34. Social concerns expressed by tribal communities/organizations about the works proposed under the subproject: N/A


35. The tribal community and organizations perceive the social outcomes of the subproject: N/A

On behalf of the DSM Consultant, the attached filled out format has been reviewed and evaluated by:

Decision on selection ☒ recommended for selection ☐ recommended for exclusion

Prepared by:

Md.A.B.Siddique Designation: Social Management Officer, MGSP, LGED



Signature:

Date: 16/05 /17

Reviewed by:

Dr.M.Maniruzzaman Designation: Social Management Specialist, MGSP, LGED

Signature:



Date: 16/05 /2016

Participation and Consultation meeting for subprojects:

A Participation and Consultation meeting was held in the subproject site to carry out the feasibility of the specific subproject.

Consultations with communities and other stakeholders have been used as a two-way communication to provide information about the subproject and obtain feedback from the communities on subproject approach, design and implementation.



Figure 2 Community consultation at Mayamayi Road

Consultations were carried out through open meetings and key informant interviews (KII). From the meeting, this specific subproject is very important for the economic development of the communities which in turn will be implemented.

The consultation process was carried out with beneficiaries of residential houses, daily markets, traders, mosques devotees of the area.

Local participant's attendance sheet attached. (Three pages)

Social Assessment and SMF
Municipal Governance and Services Project (MGSP)

Name of Subproject: Package:

Name of ULB :Upazila:

District : Rangpur City Corporation

Date:16/05/2017

Attendance of Local Participants in the Screening Exercise

Local Stakeholders, community members and WLCC/CBO

SL#	Name	Gender	Social Status	Contact Number	Signature/LTI
01	Md. Hariz Rahman	M	Councilor W-24	01736-840329	
02	মহম্মদ			01774-356645	মহম্মদ
03	মুন্সি			01714947817	(M. Munshi)
04	মিলন	M	কমিউনিটি	01785230333	মিলন
05	মহম্মদ হাফিজ	M	M	01814539073	মহম্মদ হাফিজ
06	মহম্মদ হাফিজ	M	কমিউনিটি	0171229481	মহম্মদ
07	মোহাম্মদ	M	কমিউনিটি	01857995152	মোহাম্মদ
08	মহম্মদ মনির	M	M	01768 889909	মহম্মদ মনির
09	মহম্মদ মনির	M	কমিউনিটি	0174 5596545	মহম্মদ
10	মহম্মদ মনির	M	কমিউনিটি	0172335308	মহম্মদ
11	মহম্মদ মনির	M	কমিউনিটি	0176098247	মহম্মদ
12	মহম্মদ মনির	M	কমিউনিটি	0179747284	মহম্মদ
13	মহম্মদ মনির	M	কমিউনিটি	01714693139	মহম্মদ
14	মহম্মদ মনির	M	কমিউনিটি	017880922	মহম্মদ
15	মহম্মদ মনির	M	কমিউনিটি	01915991253	মহম্মদ
16	মহম্মদ মনির	M	কমিউনিটি	01796711204	মহম্মদ

Md. Rafiqul Islam
Assistant Engineer
Rangpur City Corporation

Md. Jahid-Al-Mamun
Assistant Engineer
Rangpur City Corporation

Md. Raihan Kabir
Assistant Municipal Engineer
Municipal Governance and Services Project
Design, Supervision and Management Consultant

Md. Azam Ali
Executive Engineer
Rangpur City Corporation

Name of Subproject: Package:







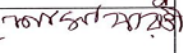

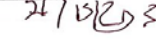






Name of ULB :Upazila:

District : Rangpur City Corporation

Date:16/05/2017

Attendance of Local Participants in the Screening Exercise

Local Stakeholders, community members and WLCC/CBO

SL#	Name	Gender	Social Status	Contact Number	Signature/LTI
17.	NARAYAN Roy	M	BUSINESS	01761651312	
18	REZA	M	Service	01716535883	
19	Akrom a	M	Business	01728990274	
20	ASHIK	M	Business	01774655552	
21	FEROZ.	M.	Business	01722038834	
22	Shampon	M	Business	01715772005	
23	SHAMPA SHAMPA	F			
24	Shompa	F	Shompa SPONSOR	01761680208	Shompa
25	Shompa vira	F		01863742005	
26	Ramscha	F	Labour		
27	Bulbuli	F	"		
28	Kalpona	F	"		
29	Shazeda.	F	"		
30		M		01918657220	
31	arear	F	arear	01863727441	
32		F	"	01774006234	


Md. Rafiqul Islam
Assistant Engineer
Rangpur City Corporation


Md. Jahid-Al-Mamun
Assistant Engineer
Rangpur City Corporation


Md. Raihan Kabir
Assistant Municipal Engineer
Municipal Governance and Services Project
Area Supervision and Management Consultant


Md. Azam Ali
Executive Engineer
Rangpur City Corporation

Name of Subproject: Package:

Name of ULB :Upazila:

District : Rangpur City Corporation

Date:16/05/2017

Attendance of Local Participants in the Screening Exercise

Local Stakeholders, community members and WLCC/CBO

SL#	Name	Gender	Social Status	Contact Number	Signature/LTI
33	সহকারী সচিব	M	গোবন	01746971849	সহকারী
34	কার্তিক	M	II	01773755537	কার্তিক
	Indra moure to Existing Drain via fire service bericle Side Drain with cover slab.				Bhobosundari Poudel
35	আবুল কালাম	M	গোবন	01861 484445	আবুল
36	আবুল কালাম	M	গোবন	01840106856	আবুল
M-37	Md Nazmul Islam	M	আবুল	—	আবুল
38	আবুল কালাম	M	গোবন	01818 469800	আবুল
39	আবুল কালাম	M	আবুল	01731743808	আবুল
40	(Samarjit Kumar)	M	গোবন	01712932641	আবুল
41	আবুল	M	আবুল	01734039567	আবুল
42	আবুল	M	আবুল	01913692246	আবুল
43	আবুল	M	গোবন	01718118424	আবুল
44	আবুল	LI	আবুল	01723314977	আবুল
45	আবুল	M	আবুল	01250925559	আবুল
46	আবুল		আবুল	01724033732	আবুল

Md. Rafiqul Islam
Assistant Engineer
Rangpur City Corporation

Md. Jahid-Al-Mamun
Assistant Engineer
Rangpur City Corporation

Md. Raihan Kabir
Assistant Municipal Engineer
Municipal Governance and Services Project
Design, Supervision and Management Consultant

Md. Azam Ali
Executive Engineer
Rangpur City Corporation

Name of Subproject: Package:

Name of ULB :Upazila:

District : Rangpur City Corporation

Date:16/05/2017

Attendance of Local Participants in the Screening Exercise

Local Stakeholders, community members and WLCC/CBO

SL#	Name	Gender	Social Status	Contact Number	Signature/LTI
47	ডুইসানী	M	গার	-	ডুইসানী
48	ইনজুর	M	চাকরি	01780533206	ইনজুর
49	সমন	M	স্বামী	01749901878	সমন
50	(স্বামী) সুনাম	M	স্বামী	01717203160	সুনাম
51	বাহানী রানী	F	দুয়ী	01923422221	বাহানী রানী
52	সুনাম সুনাম	M	চাকরি	01727217861	সুনাম
53	সুনাম সুনাম	F	চাকরি	01768-883933	সুনাম
54	সুনাম সুনাম	M	চাকরি	01957155421	সুনাম
55	সুনাম সুনাম	M	চাকরি	01746312130	সুনাম
56	সুনাম সুনাম	M	চাকরি	01718326746	সুনাম
57	মিনতি	F	স্বামী	-	মিনতি
58	সুনাম সুনাম	M	চাকরি	01718-738278	সুনাম
59	সুনাম সুনাম	M	চাকরি	01732-818434	সুনাম
60	সুনাম সুনাম	F	স্বামী	-	সুনাম
61	সুনাম সুনাম	M	চাকরি	01712530198	সুনাম
62	সুনাম সুনাম	M	চাকরি	01763-222223	সুনাম


 15/5/17
Md. Rafiqul Islam
 Assistant Engineer
 Rangpur City Corporation


Md. Jahid-Al-Mamur
 Assistant Engineer
 Rangpur City Corporation


Md. Raihan Kabu
 Assistant Municipal Engineer
 Municipal Governance and Services Project
 Design, Supervision and Management Consultant


Md. Azam Ali
 Executive Engineer
 Rangpur City Corporation



Annex-g

Local Government Engineering Department (LGED)
Municipal Governance and Services Project (MGSP)
Agaragaon, Dhaka-1207
SOCIAL SAFEGUARDS SCREENING OF SUBPROJECTS
REVIEW and EVALUATION

SOCIAL SCREENING REPORT

Package No: MGSP/RCC/2016-17/W-10

Name of Subproject

g) Construction of RCC drain at Kharampotti (Ch.0+000-0+ 500 m)



Design, Supervision, and Management (DSM) Consultancy Service

Joint Venture of Hifab International AB

AQUA Consultant & Associates Ltd., Bangladesh



MAY -2017
RANGPUR CITY CORPORATION

FORM 1: SOCIAL SAFEGUARDS SCREENING OF SUBPROJECTS REVIEW and EVALUATION

Description of subproject:

g)) Construction of RCC drain at Kharampotti road (Ch.0+000-0+ 500m)

This subproject component is an important work of Rangpur City Corporation under ward number 25. The proposed alignment starts from Guptapara (new south JICA drain and ends Kharampotti road (Ch.0+000-0+500 m). The existing road width is 3.5 to 4 m and is bituminous carpeting road. Both sides of the road have enough spaces for construction of one side drain and cover slab. The required land of drain belongs to Rangpur City Corporation.

The proposed new RCC drain alignment is one side's drains inward 25 and its outfall is Kharampotti existing drain. The outfall drains is open and no cover slabs, so dirty smell spread over the para. As a result children and women's attacked various water borne disease and general mass felt unsafe situation. Local councilor reported that aged peoples and children can't pass the road easily. So recommended protect the outfall through cover slabs.

In this proposed sub project location is totally urban residential densely populated area. Besides the road the existing road is better but drain is poor damaged and less water discharge capacities.

Besides this, the locality has less number of shops tea stall, fast food & restaurants are located here. About 4500 people comprising businessmen, students, children, women, homemade product sellers, teachers and services holders use this road with improvement drainage system. Various



Figure 1 Open out faff need cover slab at kharampotti road

types of transport like motor bike, rickshaw-van, CNG driven baby taxi and battery operated three wheeler auto movement are using this road but poor drainage causes to road very much damaged to the road very frequently. Moreover movement of pedestrian gets difficult during rainy season due to prolonged water-logging.

During screening session DSM & ULB has seen there is no proper drainage system due to poor, damaged & narrow of drains system the storm water easily entered the house. This is why community peoples faced unsafe situation. So the implementation of this sub project is very much important for Rangpur City Corporation.

During social screening DSM team does seen no obstacles the sub project needs shifting 06 electric poles.

This will have positive contribution to volume of trade in the nearby markets and creates safe living environment.

2. INTRODUCTION:

This screening will enable best effective assessment of social issues concerning the subproject component and it has been completed as accurately as possible based on factual information. This screening also enabled the best effective assessment of social matters in the level and it has been completed as accurately as possible based on factual evidences

3. OBJECTIVES AND GOALS:

The primary objective of this Social Screening is to check that relevant social issues are properly identified are remedial measures indicated so that sub projects involving unmanageable social risks are screened ,hence the PMU can decided which ones to include or exclude which ones should have further documents prepared like SIMP

4. STRATEGY OF SOCIAL SCREENING:

The Social Screening is based on a collection of primary data and information while conducting field survey for the subproject. A well-structured questionnaire was already designed in the Social Management Framework and given to the field officials for obtaining necessary primary data relating to social issues in connection with losses of land and any kind of assets for the subproject implementation. Further information was obtained through field visits and interviews with relevant stakeholders to capture collective opinions and feedback by using "Focus Group Discussion (FGD)"and "Key Informant Interviews (KII)".

5. TEAM COMPOSITION:

The Social Screening analysis based on the received documents on subproject related social safeguards aspects from the ULB was conducted by following members:

- a) Md.A.B.Siddique. SMO, Rangpur Zone, MGSP, LGED
- b) Md. Abdul Quddus Khan, Senior Municipal Engineer, Rangpur Zone, MGSP, LGED
- c) Md.Azam Ali Executive Engineer ,Rangpur City Cooperation
- d) Md.Jahid Al-Mamun, Asstt. Engr. Rangpur City Corporation.
- e) Md.RaihanKabir, Asset .Municipal Engineer, DSM, Rangpur City Corporation, MGSP, LGED

6. METHODOLOGY OF SOCIAL SCREENING REPORT ON SUBPROJECT:

Subproject screening was carried out as per Social Management Framework of MGSP with the use of a prescribed social screening format. The concerned Social Management Officer and Senior Municipal Engineer, Assistant Municipal Engineer and Sub-Assistant Engineer conducted the social screening and the concerned Councilors of the City Corporation participated in it. The screening was based on participatory consultation with the local people using Group Discussion (GD) and Hot Spot (on the spot) consultation with different categories of local people who are aware of local situation and needs of the subproject area.

Focus of the screening includes social safeguard compliance issues such as loses of land, displacement of population, stakeholder participation, income, gender, vulnerability and presence of tribal people etc. The field visit reports on social screening were prepared by the Social Management Officer and the Social Management Specialist has reviewed the reports. The DSM ensured that nobody in the subproject area will be adversely affected or deprived due to the implementation of the subproject, and the PAPs (if any) are not forcibly evicted. However, it was found that the PAPs agreed to vacate willingly and without compensation.

City Corporation and Consultants jointly ensured the consultation with the communities, infrastructure users, elected public representatives, local administration, teachers, businessmen, NGOs, social workers, and civil society members.

7. Subproject Interventions:

The sub project will take necessary steps regarding implementation of the subproject. Based on design, the ULB and the DSM will identify PAPs, make their inventory and will produce documentation of agreements on negotiated settlement using legal stamps, where necessary. It is confirmed that RAP will not be required as land acquisition and physical relocation are not involved.

8. KEY FINDINGS

8.1 LAND REQUIREMENTS:

Based on the Social Screening, from the field, it is confirmed that there is no need for land acquisition and preparing RAP.

8.2 HOMESTEAD AND OTHER NON-LAND ASSETS:

It is noticed that no land belongs in the sub project alignment belongs to private citizens. The concerned road belongs to the Rangpur City Corporation. There is no land of any public agencies needed for the sub project and there is no leaseholder of Rangpur City Corporation or any GOB agencies affected.

8.3 INCOME LOSS/ BUSINESS LOSS:

Social Screening results demonstrate that there are no obstacles seen in this proposed subproject area. The proposed subproject is not expected to affect any community group's access to any resources that are used for livelihood purpose. None of the cultural heritages are going to be affected.

8.4 INDIGENOUS PEOPLE (IP), ADHIBASHI, and MARGINALIZED POPULATION:

There is no Indigenous, Adhibashi and marginalized population that will be affected during subproject intervention and implementation. The survey team did not find any Indigenous, Adhibashi or marginalized population living besides the sub project.

9. CONCLUSIONS AND RECOMMENDATIONS:

The sub project will have positive impact on the improvement of drainage in the Khaarampotti road area directly benefiting about 4500. The proposed drain will be connected to the Master Drain system of the city and will reduce water logging. Implementation of the proposed subproject is highly recommended.

This report has been prepared following filled up questionnaire and checklist which follow

FORM1: SOCIAL SAFEGUARD SCREENING OF SUBPROJECTS

REVIEW and EVALUATION

Name of Subproject:

g) Construction of RCC drain at Kharampotti (Ch.0+000-0+ 500 m)

Name of District: Rangpur

I. Checklist for Exclusion Name of ULB: Rangpur City Corporation


1) Subproject requires land acquisition and/or population displacement that need to be compensated for or resettled	<input type="checkbox"/> Yes	<input checked="" type="checkbox"/> No
2) Subproject affects mosques, temples, graveyards and cremation grounds, and other places/objects of religious, cultural and historical significance.	<input type="checkbox"/> Yes	<input checked="" type="checkbox"/> No
3) Subproject threatens cultural tradition and ways of life of tribal peoples; severely restrict their access to common property resources and livelihood activities.	<input type="checkbox"/> Yes	<input checked="" type="checkbox"/> No
4) Communities have objections on subproject interventions on social and environmental issues those cannot be resolved through design alternatives.	<input type="checkbox"/> Yes	<input checked="" type="checkbox"/> No
II. Resettlement Impacts		
In respect of the social impacts and community concerns, is there a need to, Undertake an in-depth social impact assessment study?	<input type="checkbox"/> Yes	<input checked="" type="checkbox"/> No
Prepare a Resettlement Action Plan?	<input type="checkbox"/> Yes	<input checked="" type="checkbox"/> No
III. Impacts on Tribal Peoples		
In respect of the social impacts on tribal peoples and their concerns, is there a need to, Undertake an in-depth impact assessment study?	<input type="checkbox"/> Yes	<input checked="" type="checkbox"/> No
Prepare a Tribal Peoples Plan?	<input type="checkbox"/> Yes	<input checked="" type="checkbox"/> No

On behalf of the DSM Consultant, the attached filled out format has been reviewed and evaluated by:

Decision on selection: ☒ recommended for selection ☐ recommended for exclusion

Prepared by : Md.A.B.Siddique .Designation: Social Management Officer, MGSP, and LGED

Signature:



Date: 16/05/2017

Reviewed by: **Dr. M. Maniruzzaman.** Designation: Social Management Specialist, MGSP, LGED

Signature:



Date: 16/05/2017

FORM 1: SCREENING FORM FOR SOCIAL SAFEGUARDS ISSUES

A. Identification :

1. *Name of ULB:* Rangpur City Corporation. *District:* Rangpur.

2. *Ward/Mahalla:* Ward no. 25

Name of subproject / spot screened:

Project component: Construction of RCC drain and cover slabs

3. Name of subproject:

f) Construction of RCC drain at Kharampotti road (Ch. 0+000-0+ 500 m)

4. Brief description of the physical works

The subproject is located at ward no.25 of Rangpur City Corporation. Under this sub project a 500 m long drains construction. There will be cover slabs on drains which will be used to protect throwing in to the drain. This subproject is one the most important constructions of the Rangpur City Cooperation.

B. Participation in Screening:

6. Names of Consultants' representatives who screened the subproject:

1 .Md.A. B. Siddique. SMO, Rangpur Zone, MGSP, LGED

2. Md. Abdul Quddus Khan, Senior Municipal Engineer, Rangpur Zone, MGSP, LGED.

3 Md... Raihan Kabir, Assistant. Municipal Engineer, DSM, Rangpur City Corporation, MGSP,LGED

7. From City cooperation

Names of RCC officials participated in screening:

1. Md. AzamAli Executive Engineer,RCC
2. Mr. Jahid –Al-Mamun Assistant Engineer RCC
3. Md.RafiquIslam. Assistant .Engineer. RCC
4. Md. Sujon, Work Assistant, RCC
5. Md. Buppy Work Assistant RCC.

8. *WLCC members, NGOs, community groups/CBOs participated in screening: Yes, copy enclosed for information Would-be affected persons participated in screening: N/A*

9. *Would be affected persons participated in the screening: YES*

C. Land Requirements & Ownership: No.

10. Will there be a need for additional lands to carry out the intended works under this contract? ☐ yes ☒ No

11. If 'Yes', what will the additional lands be used for? (Indicate all that apply): N/A
☐ road widening ☐ curve correction ☐ construction/expansion of physical structure
☐ strengthening narrow eroding road section between high and low lands ☐ others
(Mention):

12. If 'Yes', the required lands presently belong to (Indicate all that apply): N/A
☐ ULB ☐ Government Land
☐ Private Citizens ☐ Others (Mention):

D. Current Land Use & Potential Impacts

13. If the required lands belong to Private Citizens, they are currently used for (Indicate all that apply): N/A

<input type="checkbox"/> Agriculture	Number of households using the lands:
<input type="checkbox"/> Residential purposes	Number of households using them:
<input type="checkbox"/> Commercial purposes	Number of persons using them: Shops:
<input type="checkbox"/> Other Uses (Mention):	few Users:
Land does not belong to private citizen.	

14. If the required lands belong to ULB and/or other Government agencies, they are currently used for (Indicate all that apply): N/A

<input type="checkbox"/> Agriculture	Number of persons/households using the lands:
<input type="checkbox"/> Residential purposes	Number of households living on them:
<input type="checkbox"/> Commercial purposes	Number of persons using them: No. of shops:
<input type="checkbox"/> Other Uses (Mention):	

15. How many of the present users have lease agreements with any government agencies?
None

16. Number of private homesteads that would be affected on private lands: None
Entirely requiring relocation.
Partially but can still live on present homestead:

17. Number of business premises/buildings that would be affected on private lands: None.
Entirely and will require relocation: # Of businesses housed in them:
Partially, but can still use the premises: # of businesses housed in them:

18. Residential households will be affected on ULB's own and & public lands: None
Entirely affected and will require relocation: No. of these structures:

No. of structures built with brick, RCC, & other expensive and durable materials:

No. of structures built with inexpensive salvageable materials (bamboo, GI sheets, etc.):

Partially affected, but can still live on the present homestead: No of these structures

No. of structures built with brick, RCC, & other expensive and durable materials:

No. of structures built with inexpensive salvageable materials (bamboo, GI sheets, etc.):

19. No. of business premises that would be affected on ULB's own & other public lands: None

Entirely affected and will require relocation: No. of these structures:

No. of businesses housed in these structures:

No. of persons presently employed in the above businesses.

No. of these structures built with brick, RCC, & other durable materials:

No. of structure built with inexpensive salvageable materials (bamboo, GI sheets, etc):

Partially affected, but can still stay in the present no. of these structures:

No. of businesses housed in these structures:

No. of persons presently employed in these businesses:

No. of these structures built with brick, RCC, & other durable materials:

No. of structure built with inexpensive salvageable materials (bamboo, GI sheets, etc):

20. *None of businesses/trading activities that would be displaced from make-shift structures on the road, and other areas/spots: None*

21. *Do the proposed subproject works affect any community groups' access to any resources that are used for livelihood purposes?* [] Yes [✓] No

22. *If 'Yes', description of the resources: N/A*

23. *Do the proposed works affect community facilities like school, cemetery, mosque, temple, or others that are of religious, cultural and historical significance?* [] Yes [✓] No.

24. *If 'Yes', description of the facilities: N/A.*

25. *Describe any other impacts that have not been covered in this questionnaire?* No.

26. *Describe alternatives, if any, to avoid or minimize use of additional lands: N/A*

E. ADDITIONAL INFORMATION ON TRIBAL PEOPLE

(This section must be filled in if subprojects are located in areas that are also inhabited by tribal peoples)

27. *Names of tribal community members and organizations who participated in screening: N/A*

28. *Have the tribal community and the would-be affected TPs been made aware of the potential positive and negative impacts and consulted for their feedback and inputs?*

[] Yes [✓] No

Has there been a broad-based community consensus on the proposed works?

☐ Yes ☒ No

29. Total number of would-be affected tribal households: N/A.

30. The would-be affected tribal households have the following forms of rights to the required lands: N/A

☐ Legal: No. of households:

☐ Customary: No. of households:

☐ Lease agreements with any GOB agencies: No. of households:

☐ Others (Mention): No. of households:

31. Does the subproject affect any objects that are of religious and cultural significance to the IPs?

☐ Yes ☒ No

G. 32. If 'Yes', description of the objects: N/A.

33. The following are the three main economic activities of the would-be affected tribal households: a. N/A, b. N/A, c. N/A

34. Social concerns expressed by tribal communities/organizations about the works proposed under the subproject: N/A


35. The tribal community and organizations perceive the social outcomes of the subproject: N/A

On behalf of the DSM Consultant, the attached filled out format has been reviewed and evaluated by:

Decision on selection ☒ recommended for selection ☐ recommended for exclusion

Prepared by:

Md.A.B.Siddique Designation: Social Management Officer, MGSP, LGED



Signature:

Date: 16/05 /17

Reviewed by:

Dr.M.Maniruzzaman Designation: Social Management Specialist, MGSP, LGED

Signature:



Date: 16/05 /2016

Participation and Consultation meeting for subprojects: A Participation and Consultation meeting was held in the subproject site to carry out the feasibility of the specific subproject.

Consultations with communities and other stakeholders have been used as a two-way communication to provide information about the subproject and obtain feedback from the



Figure 2 Community consultation at kharampotti

communities on subproject approach, design and implementation.

Consultations were carried out through open meetings and key informant interviews (KII). From the meeting, this specific subproject is very important for the economic development of the communities which in turn will be implemented.

The consultation process was carried out with beneficiaries of residential houses and devotees of the

area.

Local participant's attendance sheet attached. (Three pages)

Social Assessment and SMF
Municipal Governance and Services Project (MGSP)

Name of Subproject: Package:

Name of ULB :Upazila:

District : Rangpur City Corporation

Date:16/05/2017

Attendance of Local Participants in the Screening Exercise

Local Stakeholders, community members and WLCC/CBO

SL#	Name	Gender	Social Status	Contact Number	Signature/LTI
01	Md. Hartzu Phromon	M	Councilor W-24	01736-840329	
02	মহা			01774-356645	
03	মুন্সি			01714947817	
04	মিলন	M	১৩৫৮৮৮	01785230333	
05	মহা	M	"	01714939073	
06	মহা	M	১৩৫৮৮৮	0171229481	
07	মহা	M	১৩৫৮৮৮	01857995152	
08	মহা	M	"	01768 88999	
09	মহা	M	১৩৫৮৮৮	0174 5596545	
10	মহা	M	১৩৫৮৮৮	01723353088	
11	মহা	M	১৩৫৮৮৮	0176098207	
12	মহা	M	১৩৫৮৮৮	01797747284	
13	মহা	M	১৩৫৮৮৮	01714693139	
14	মহা	M	১৩৫৮৮৮	017880922	
15	মহা	M	১৩৫৮৮৮	01915991253	
16	মহা	M	১৩৫৮৮৮	01796701204	

Md. Rafiqul Islam
Assistant Engineer
Rangpur City Corporation

Md. Jahid-Al-Mamun
Assistant Engineer
Rangpur City Corporation

Md. Raihan Kabin
Assistant Municipal Engineer
Municipal Governance and Services Project
Design, Supervision and Management Consultant

Md. Azam Ali
Executive Engineer
Rangpur City Corporation

Name of Subproject: Package:








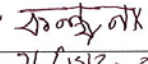
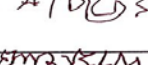
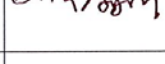


Name of ULB :Upazila:

District : Rangpur City Corporation

Date:16/05/2017

Attendance of Local Participants in the Screening Exercise

Local Stakeholders, community members and WLCC/CBO

SL#	Name	Gender	Social Status	Contact Number	Signature/LTI
17.	NARAYAN Roy	M	BUSINESS	01761651312	
18	REZA	M	Service	01716535883	
19	Akrom a	M	Business	01728990274	
20	ASHIK	M	Business	01774655552	
21	FEROZ.	M.	Business	01722038834	
22	Shampon	M	Business	01715772005	
23	SHAMPA SHAMPA	F			
24	Shompa	F	Shompa SPONSOR	01761680208	Shompa
25	Shompa vira	F		01863742005	
26	Ramscha	F	Labour		
27	Bulbuli	F	"		
28	Kalpona	F	"		
29	Shazeda.	F	"		
30	Murad	M	owner	01918657220	
31	areza	F	girl	01863727441	
32	Ujjwal	F	"	01774006234	


Md. Rafiqul Islam
Assistant Engineer
Rangpur City Corporation


Md. Jahid-Al-Mamun
Assistant Engineer
Rangpur City Corporation


Md. Raihan Kabir
Assistant Municipal Engineer
Municipal Governance and Services Project
Area Supervisor and Management Consultant


Md. Azam Ali
Executive Engineer
Rangpur City Corporation

Name of Subproject: Package:

Name of ULB :Upazila:

District : Rangpur City Corporation

Date: 16/05/2017

Attendance of Local Participants in the Screening Exercise

Local Stakeholders, community members and WLCC/CBO

SL#	Name	Gender	Social Status	Contact Number	Signature/LTI
33	সিদ্দিকুল হক	M	গরীব	01746971849	সিদ্দিক
34	কাজী রতন	M	II	01773755537	কাজী রতন
	Indra moure to Existing Drain via fire service bericle Scale Drain with cover slab.				Bhobosundukh Poul
35	আবুল কালাম	M	গরীব	01861 484445	আবুল
36	আবুল কালাম	M	গরীব	01840106856	আবুল
M-37	Md Nazmul Islam	M	গরীব	—	গরীব
38	আবুল কালাম	M	গরীব	01818 769800	আবুল
39	আবুল কালাম	M	গরীব	01731743308	আবুল
40	আবুল কালাম	M	গরীব	01712992641	আবুল
41	আবুল কালাম	M	গরীব	01734099567	আবুল
42	আবুল কালাম	M	গরীব	01913692246	আবুল
43	আবুল কালাম	M	গরীব	01718118424	আবুল
44	আবুল কালাম	M	গরীব	01723314247	আবুল
45	আবুল কালাম	M	গরীব	01250925559	আবুল
46	আবুল কালাম	M	গরীব	01724033732	আবুল

Md. Rafiqul Islam
Assistant Engineer
Rangpur City Corporation

Md. Jahid-Al-Mamun
Assistant Engineer
Rangpur City Corporation

Md. Raihan Kabir
Assistant Municipal Engineer
Municipal Governance and Services Project
Design, Supervision and Management Consultant

Md Azam Ali
Executive Engineer
Rangpur City Corporation

Name of Subproject: Package:

Name of ULB :Upazila:

District : Rangpur City Corporation

Date:16/05/2017

Attendance of Local Participants in the Screening Exercise

Local Stakeholders, community members and WLCC/CBO

SL#	Name	Gender	Social Status	Contact Number	Signature/LTI
47	ডুইসানী	M	গার	-	ডুইসানী
48	ইনজুর	M	চাকরি	01780533206	ইনজুর
49	সমন	M	স্বামী	01749901878	সমন
50	(স্বামী) সুনাম	M	স্বামী	01717203160	সুনাম
51	বাহানী রানী	F	দুয়ী	01923422221	বাহানী রানী
52	সুনাম সুনাম	M	চাকরি	01727219861	সুনাম
53	সুনাম সুনাম	F	চাকরি	01768-883933	সুনাম
54	সুনাম সুনাম	M	চাকরি	01957155421	সুনাম
55	সুনাম সুনাম	M	চাকরি	01746312130	সুনাম
56	সুনাম সুনাম	M	চাকরি	01718326746	সুনাম
57	মিনতি	F	স্বামী	-	মিনতি
58	সুনাম সুনাম	M	চাকরি	01718-738278	সুনাম
59	সুনাম সুনাম	M	চাকরি	01732-818434	সুনাম
60	সুনাম সুনাম	F	স্বামী	-	সুনাম
61	সুনাম সুনাম	M	চাকরি	01712530198	সুনাম
62	সুনাম সুনাম	M	চাকরি	01763-222223	সুনাম

Md. Rafiqul Islam
Assistant Engineer
Rangpur City Corporation

Md. Jahid-Al-Mamun
Assistant Engineer
Rangpur City Corporation

Md. Raihan Kabu
Assistant Municipal Engineer
Municipal Governance and Services Project
Design, Supervision and Management Consultant

Md. Azam Ali
Executive Engineer
Rangpur City Corporation



Annex-h

Local Government Engineering Department (LGED)
Municipal Governance and Services Project (MGSP)
Agaragaon, Dhaka-1207
SOCIAL SAFEGUARDS SCREENING OF SUBPROJECTS
REVIEW and EVALUATION
SOCIAL SCREENING REPORT
Package No: MGSP/RCC/2016-17/W-10

Name of Subproject

h) Construction of RCC drain at Bhubosundari road (Ch.0+000-0+ 350m)



Design, Supervision, and Management (DSM) Consultancy Service

Joint Venture of *Hifab International AB, Sweden*



AQUA Consultant & Associates Ltd., Bangladesh



MAY -2017
RANGPUR CITY CORPORATION

FORM 1: SOCIAL SAFEGUARDS SCREENING OF SUBPROJECTS REVIEW and EVALUATION

Description of subproject:

h) Construction of RCC drain at Bhubosundari road (Ch.0+000-0+ 350m)

This sub project component is an important construction work of Rangpur City Corporation under ward number **24**. The proposed alignment starts from Indira moar (Begum Rokeya Monument) and ends at new JICA drain (Near fair services office Ch.0+000-0+350m). The existing road width is 4 to 4.5 m and is bituminous carpeting road. Both sides of the road have enough spaces for construction of drain and cover slab. The required land of drain belongs to Rangpur City Corporation.

The proposed new RCC drain alignment is one side's drains inward 24 and its outfalls at JICA drain and two crossing inter town road (Ch. 100 m & 485 m).

In this proposed sub project there is no drain besides the road and existing road is better and well structured.

This subproject area is residential and mini commercial area of the Rangpur city corporation. Besides this, the locality has fair service office, Begum Rokey Monument, Uttara Motor Show Room, Arrange (Party community center) less number of shops tea stall, fast food & restaurants are located here.



Figure 1 No drain beside road near fair service office.

About 3500 people comprising businessmen, students, children, women, product sellers, teachers and services holders use this road with for improved drainage system. Various types of transport like motor bike, rickshaw-van, Truck, micro bus, car, CNG driven baby taxi and battery operated three wheeler auto movement are using this road but the road condition is comparatively better. Moreover movement of pedestrian gets difficult during rainy season due to prolonged water-logging.

At this time there is no proper drainage system due to discontinuous of drains, the storm water easily entered the house. This is why community peoples faced unsafe situation. So the implementation of this sub project is very much important for Rangpur City Corporation.

During social screening DSM team doesn't see obstacles but needs shifting 09 electric poles.

This will have positive contribution to volume of trade in the nearby markets and creates safe living environment.

2. INTRODUCTION:

This screening will enable best effective assessment of social issues concerning the subproject component and it has been completed as accurately as possible based on factual information. This screening also enabled the best effective assessment of social matters in the level and it has been completed as accurately as possible based on factual evidences

3. OBJECTIVES AND GOALS:

The primary objective of this Social Screening is to check that relevant social issues are properly identified are remedial measures indicated so that sub projects involving unmanageable social risks are screened ,hence the PMU can decided which ones to include or exclude which ones should have further documents prepared like SIMP

4. STRATEGY OF SOCIAL SCREENING:

The Social Screening is based on a collection of primary data and information while conducting field survey for the subproject. A well-structured questionnaire was already designed in the Social Management Framework and given to the field officials for obtaining necessary primary data relating to social issues in connection with losses of land and any kind of assets for the subproject implementation. Further information was obtained through field visits and interviews with relevant stakeholders to capture collective opinions and feedback by using “Focus Group Discussion (FGD)”and “Key Informant Interviews (KII)”.

5. TEAM COMPOSITION:

The Social Screening analysis based on the received documents on subproject related social safeguards aspects from the ULB was conducted by following members:

- a) Md.A.B.Siddique. SMO,Rangpur Zone,MGSP ,LGED
- b) Md. Abdul Quddus Khan, Senior Municipal Engineer, Rangpur Zone, MGSP, LGED
- c) Md.Azam Ali Executive Engineer ,Rangpur City Cooperation
- d) Md.Jahid Al-Mamun,Asstt. Engr. Rangpur City Corporation.
- e) Md.RaihanKabir, Asset.Municipal Engineer, DSM, Rangpur City Corporation,MGSP,LGED

6. METHODOLOGY OF SOCIAL SCREENING REPORT ON SUBPROJECT:

Subproject screening was carried out as per Social Management Framework of MGSP with the use of a prescribed social screening format. The concerned Social Management Officer and Senior Municipal Engineer, Assistant Municipal Engineer and Sub-Assistant Engineer conducted the social screening and the concerned Councilors of the City Corporation participated in it. The screening was based on participatory consultation with the local people using Group Discussion (GD) and Hot Spot (on the spot) consultation with different categories of local people who are aware of local situation and needs of the subproject area.

Focus of the screening includes social safeguard compliance issues such as loses of land, displacement of population, stakeholder participation, income, gender, vulnerability and presence of tribal people etc. The field visit reports on social screening were prepared by the Social Management Officer and the Social Management Specialist has reviewed the reports. The DSM

ensured that nobody in the subproject area will be adversely affected or deprived due to the implementation of the subproject, and the PAPs (if any) are not forcibly evicted. However, it was found that the PAPs agreed to vacate willingly and without compensation.

City Corporation and Consultants jointly ensured the consultation with the communities, infrastructure users, elected public representatives, local administration, teachers, businessmen, NGOs, social workers, and civil society members.

7. Subproject Interventions:

The sub project will take necessary steps regarding implementation of the subproject. Based on design, the ULB and the DSM will identify PAPs, make their inventory and will produce documentation of agreements on negotiated settlement using legal stamps, where necessary. It is confirmed that RAP will not be required as land acquisition and physical relocation are not involved.

8. KEY FINDINGS

8.1 LAND REQUIREMENTS:

Based on the Social Screening, from the field, it is confirmed that there is no need for land acquisition and preparing RAP.

8.2 HOMESTEAD AND OTHER NON-LAND ASSETS:

It is noticed that no land belongs in the sub project alignment belongs to private citizens. The concerned road and proposed drains sides belongs to the Rangpur City Corporation. There is no land of any public agencies needed for the sub project and there is no leaseholder of Rangpur City Corporation or any GOB agencies affected.

8.3 INCOME LOSS/ BUSINESS LOSS:

The proposed subproject is not expected to affect any community group's access to any resources that are used for livelihood purpose. None of the cultural heritages are going to be affected.

8.4 INDIGENOUS PEOPLE (IP), ADHIBASHI, and MARGINALIZED POPULATION:

There is no Indigenous, Adhibashi and marginalized population that will be affected during subproject intervention and implementation. The survey team did not find any Indigenous, Adhibashi or marginalized population living besides the sub project.

9. CONCLUSIONS AND RECOMMENDATIONS:

The sub project will have positive impact on the improvement of drainage in the Bhubosunari Road area directly benefiting about 3500. The proposed drain will be connected to the JICA master drain system of the city and will reduce water logging. Implementation of the proposed subproject is highly recommended.

This report has been prepared following filled up questionnaire and checklist which follow

FORM1: SOCIAL SAFEGUARDS SCREENING OF SUBPROJECTS
REVIEW and EVALUATION

Name of Subproject:

h) Construction of RCC drain at Bhubosundari road (Ch.0+000-0+ 350 km)

Name of District: Rangpur

Name of ULB: Rangpur City Corporation

I. Checklist for Exclusion

1) Subproject requires land acquisition and/or population displacement that need to be compensated for or resettled	<input type="checkbox"/> Yes	<input checked="" type="checkbox"/> No
2) Subproject affects mosques, temples, graveyards and cremation grounds, and other places/objects of religious, cultural and historical significance.	<input type="checkbox"/> Yes	<input checked="" type="checkbox"/> No
3) Subproject threatens cultural tradition and ways of life of tribal peoples; severely restrict their access to common property resources and livelihood activities.	<input type="checkbox"/> Yes	<input checked="" type="checkbox"/> No
4) Communities have objections on subproject interventions on social and environmental issues those cannot be resolved through design alternatives.	<input type="checkbox"/> Yes	<input checked="" type="checkbox"/> No
II. Resettlement Impacts		
In respect of the social impacts and community concerns, is there a need to, Undertake an in-depth social impact assessment study?	<input type="checkbox"/> Yes	<input checked="" type="checkbox"/> No
Prepare a Resettlement Action Plan?	<input type="checkbox"/> Yes	<input checked="" type="checkbox"/> No
III. Impacts on Tribal Peoples		
In respect of the social impacts on tribal peoples and their concerns, is there a need to, Undertake an in-depth impact assessment study?	<input type="checkbox"/> Yes	<input checked="" type="checkbox"/> No
Prepare a Tribal Peoples Plan?	<input type="checkbox"/> Yes	<input checked="" type="checkbox"/> No

On behalf of the DSM Consultant, the attached filled out format has been reviewed and evaluated by:


Decision on selection: ☒ recommended for selection ☐ recommended for exclusion

Prepared by : Md.A.B.Siddique. Designation: Social Management Officer, MGSP, and LGED

Signature: 

Date: 16/05/2017

Reviewed by: Dr. M. Maniruzzaman. **Designation:** Social Management Specialist, MGSP, LGED

Signature: 

Date: 16/05/2017

FORM 1: SCREENING FORM FOR SOCIAL SAFEGUARDS ISSUES

A. Identification :

1. Name of ULB: Rangpur City Corporation. District: Rangpur.

2. Ward/Mahalla: Ward no. 24

Name of subproject / spot screened:

Project component: Construction of RCC drain and cover slabs

3. Name of subproject:

f) Construction of RCC drain at Bhubosundari road (Ch.0+000-0+ 350m)

4. Brief description of the physical works

The subproject is located at ward no .24 of Rangpur City Corporation. Under this sub project a 350 m long drains construction. There will be cover slabs on drains which will be used to protect throwing waste material in to the drain. This subproject is one the most important constructions of the Rangpur City Cooperation.

5. Screening Date(s):16.05 .2017

B.Participation in Screening:

6. Names of Consultants' representatives who screened the subproject:

- 1 .Md. A. B. Siddique. SMO, Rangpur Zone, MGSP, LGED
2. Md. Abdul Quddus Khan, Senior Municipal Engineer, Rangpur Zone, MGSP, LGED.
- 3 Md... RaihanKabir, Assistant. Municipal Engineer, DSM, Rangpur City Corporation, MGSP,LGED

7. From City cooperation

Names of RCC officials participated in screening:

1. Md. Azam Ali Executive Engineer ,RCC
2. Mr. Jahid –Al-Mamun Assistant Engineer RCC
3. Md.RafiquIslam. Assistant .Engineer.RCC
4. Md. Sujon, Work Assistant ,RCC
5. Md. Buppy Work Assistant RCC.

8.WLCC members, NGOs, community groups/CBOs participated in screening: **Yes**,
copy enclosed for information Would-be affected persons participated in screening: N/A

9. **Would be affected persons participated in the screening: YES**

C. Land Requirements & Ownership: No.

10. Will there be a need for additional lands to carry out the intended works []yes [✓] No under this contract?

11. If 'Yes', what will the additional lands be used for? (Indicate all that apply): N/A
[] road widening [] curve correction [] construction/expansion of physical structure
[] strengthening narrow eroding road section between high and low lands [] others
(Mention):

12. If 'Yes', the required lands presently belong to (Indicate all that apply): N/A
[] ULB [] Government Land
[] Private Citizens [] Others (Mention):

D. Current Land Use & Potential Impacts

13. If the required lands belong to Private Citizens, they are currently used for (Indicate all that apply):N/A

[] Agriculture	Number of households using the lands:
[] Residential purposes	Number of households using them:
[] Commercial purposes	Number of persons using them: Shops:
[] Other Uses (Mention):	few Users:
Land does not belong to private citizen.	

14. If the required lands belong to ULB and/or other Government agencies, they are currently used for (Indicate all that apply): N/A

[] Agriculture	Number of persons/households using the lands:
[] Residential purposes	Number of households living on them:
[] Commercial purposes	Number of persons using them: No. of shops:
[] Other Uses (Mention):	

15. How many of the present users have lease agreements with any government agencies?
None

16. Number of private homesteads that would be affected on private lands: None
Entirely requiring relocation.
Partially but can still live on present homestead: **12 boundary walls**

17. Number of business premises/buildings that would be affected on private lands: None.
Entirely and will require relocation: # Of businesses housed in them:
Partially, but can still use the premises: # of businesses housed in them:

18. Residential households will be affected on ULB's own and & public lands: None
Entirely affected and will require relocation: No. of these structures:

No. of structures built with brick, RCC, & other expensive and durable materials:

No. of structures built with inexpensive salvageable materials (bamboo, GI sheets, etc.):

Partially affected, but can still live on the present homestead: No of these structures

No. of structures built with brick, RCC, & other expensive and durable materials:

No. of structures built with inexpensive salvageable materials (bamboo, GI sheets, etc.):

19. No. of business premises that would be affected on ULB's own & other public lands: None

Entirely affected and will require relocation: No. of these structures:

No. of businesses housed in these structures:

No. of persons presently employed in the above businesses.

No. of these structures built with brick, RCC, & other durable materials:

No. of structure built with inexpensive salvageable materials (bamboo, GI sheets, etc.):

Partially affected, but can still stay in the present no. of these structures:

No. of businesses housed in these structures:

No. of persons presently employed in these businesses:

No. of these structures built with brick, RCC, & other durable materials:

No. of structure built with inexpensive salvageable materials (bamboo, GI sheets, etc.):

20. *None of businesses/trading activities that would be displaced from make-shift structures on the road, and other areas/spots: None*

21. *Do the proposed subproject works affect any community groups' access to any resources that are used for livelihood purposes?* [] Yes [✓] No

22. *If 'Yes', description of the resources: N/A*

23. *Do the proposed works affect community facilities like school, cemetery, mosque, temple, or others that are of religious, cultural and historical significance?* [] Yes [✓] No.

24. *If 'Yes', description of the facilities: N/A.*

25. *Describe any other impacts that have not been covered in this questionnaire?* No.

26. *Describe alternatives, if any, to avoid or minimize use of additional lands: N/A*

E. ADDITIONAL INFORMATION ON TRIBAL PEOPLE

(This section must be filled in if subprojects are located in areas that are also inhabited by tribal peoples)

27. *Names of tribal community members and organizations who participated in screening: N/A*

28. *Have the tribal community and the would-be affected TPs been made aware of the potential positive and negative impacts and consulted for their feedback and inputs?*

[] Yes [✓] No

Has there been a broad-based community consensus on the proposed works?

☐ Yes ☒ No

29. Total number of would-be affected tribal households: N/A.

30. The would-be affected tribal households have the following forms of rights to the required lands: N/A

☐ Legal: No. of households:

☐ Customary: No. of households:

☐ Lease agreements with any GOB agencies: No. of households:

☐ Others (Mention): No. of households:

31. Does the subproject affect any objects that are of religious and cultural significance to the IPs?

☐ Yes ☒ No

G.32. If 'Yes', description of the objects: N/A.

33. The following are the three main economic activities of the would-be affected tribal households: a. N/A, b. N/A, c. N/A

34. Social concerns expressed by tribal communities/organizations about the works proposed under the subproject: N/A


35. The tribal community and organizations perceive the social outcomes of the subproject: N/A

On behalf of the DSM Consultant, the attached filled out format has been reviewed and evaluated by:

Decision on selection ☒ recommended for selection ☐ recommended for exclusion

Prepared by:

Md.A.B.Siddique Designation: Social Management Officer, MGSP, LGED



Signature:

Date: 16/05 /17

Reviewed by:

Dr.M.Maniruzzaman Designation: Social Management Specialist, MGSP, LGED

Signature:



Date: 16/05 /2016

Participation and Consultation meeting for subprojects: A Participation and Consultation meeting was held in the subproject site to carry out the feasibility of the specific subproject.

Consultations with communities and other stakeholders have been used as a two-way communication to provide information about the subproject and obtain feedback from the communities on subproject approach, design and implementation.



Consultations were carried out through open meetings and key informant interviews (KII). From the meeting, this specific subproject is very important for the economic development of the communities which in turn will be implemented.

The consultation process was carried out with beneficiaries of residential houses, daily markets, traders, mosques devotees of the area.

Figure 2 Community consultation with college girls

Local participant's attendance sheet attached. (Three pages)

Social Assessment and SMF
Municipal Governance and Services Project (MGSP)

Name of Subproject: Package:

Name of ULB :Upazila:

District : Rangpur City Corporation

Date:16/05/2017

Attendance of Local Participants in the Screening Exercise

Local Stakeholders, community members and WLCC/CBO

SL#	Name	Gender	Social Status	Contact Number	Signature/LTI
01	Md. Hartzu Phromon	M	Councilor W-24	01736-840329	
02	মহা			01774-356645	
03	মুজিব			01714947817	
04	মিলন	M	১৩৫৯৮৮	01785230333	
05	মহা	M	M	01714939075	
06	মহা	M	M	0171229481	
07	মহা	M	M	01857995152	
08	মহা	M	M	01768 889909	
09	মহা	M	M	0174 5596545	
10	মহা	M	M	0172335308	
11	মহা	M	M	0176098247	
12	মহা	M	M	01797747284	
13	মহা	M	M	01714693139	
14	মহা	M	M	017880422	
15	মহা	M	M	01915991253	
16	মহা	M	M	0179674	

Md. Rafiqul Islam
Assistant Engineer
Rangpur City Corporation

Md. Jahid-Al-Mamun
Assistant Engineer
Rangpur City Corporation

Md. Raihan Kabir
Assistant Municipal Engineer
Municipal Governance and Services Project
Design, Supervision and Management Consultant

Md. Azam Ali
Executive Engineer
Rangpur City Corporation

Social Assessment and SMF
Municipal Governance and Services Project (MGSP)

Name of Subproject: Package:








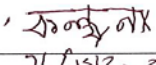
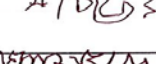
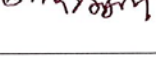


Name of ULB :Upazila:

District : Rangpur City Corporation

Date:16/05/2017

Attendance of Local Participants in the Screening Exercise


Local Stakeholders, community members and WLCC/CBO

SL#	Name	Gender	Social Status	Contact Number	Signature/LTI
17	NARAYAN Roy	M	BUSINESS	01761651312	
18	REZA	M	Service	01716535583	
19	Ahmed	M	Business	01928990270	
20	ASHIK	M	Business	01774655552	
21	FEROZ	M	Business	01722038834	
22	Shampon	M	Business	01715772005	
23	017755511 017755511	F			
24	Shompa	F	Shompa SPONSOR	01761680208	Shompa
25	Shymapuvir	F		01863742005	
26	Ramscha	F	Labour		
27	Bulbuli	F	"		
28	Kalpona	F	"		
29	Shazeda	F	"		
30	01918651220	M	01918651220	01918651220	
31	argan	F	argan	01863727441	
32	01774006234	F	"	01774006234	


Md. Rafiqul Islam
Assistant Engineer
Rangpur City Corporation


Md. Jahid-Al-Mamun
Assistant Engineer
Rangpur City Corporation


Md. Raihan Kabir
Assistant Municipal Engineer
Municipal Governance and Services Project
Senior Supervision and Management Consultant


Md. Azam Ali
Executive Engineer
Rangpur City Corporation

Name of Subproject: Package:

Name of ULB :Upazila:

District : Rangpur City Corporation

Date:16/05/2017

Attendance of Local Participants in the Screening Exercise


Local Stakeholders, community members and WLCC/CBO

SL#	Name	Gender	Social Status	Contact Number	Signature/LTI
47	ডুইসানী	M	গার	-	ডুইসানী
48	ইনজুর	M	চাকরি	01780533206	ইনজুর
49	সাদন	M	স্বাধীন	01749901878	সাদন
50	(স্ব. প্রকল্পের সদস্য)	M	স্বাধীন চাকরি	01717203160	সাদন
51	বাহানী রানী	F	ছাত্রী	01923422221	বাহানী রানী
52	আবু হান্নান রক	M	চাকরি	01727219861	আবু হান্নান রক
53	আবদুল হান্নান	F	ছাত্রী	01768-883933	আবদুল হান্নান
54	আবদুল হান্নান	M	চাকরি	01957155421	আবদুল হান্নান
55	আবদুল হান্নান	M	চাকরি	01746312130	আবদুল হান্নান
56	আবদুল হান্নান	M	চাকরি (চাকরি)	01718326746	আবদুল হান্নান
57	মিনতি	F	ছাত্রী	-	মিনতি
58	আবদুল হান্নান	M	চাকরি	01718-738278	আবদুল হান্নান
59	আবদুল হান্নান	M	চাকরি	01732-818434	আবদুল হান্নান
60	আবদুল হান্নান	F	ছাত্রী	-	আবদুল হান্নান
61	আবদুল হান্নান	M	চাকরি	01712530198	আবদুল হান্নান
62	আবদুল হান্নান	M	চাকরি	01763-222223	আবদুল হান্নান


 15/5/17
Md. Rafiqul Islam
 Assistant Engineer
 Rangpur City Corporation


Md. Jahid-Al-Mamun
 Assistant Engineer
 Rangpur City Corporation


Md. Raihan Kabu
 Assistant Municipal Engineer
 Municipal Governance and Services Project
 Design, Supervision and Management Consultant


Md. Azam Ali
 Executive Engineer
 Rangpur City Corporation