



**Government of the People's Republic of Bangladesh**  
**Ministry of Local Government, Rural Development and Co-Operatives**

**Emergency Multi-Sector Rohingya Crisis Response Project (EMCRP)**

**Local Government Engineering Department (LGED)**



**Report On**

**Outcomes of Social Screening on Proposed Construction of Nine Nos. Warehouse & Satellite Fire Stations with Firefighting Equipment in DRP Camp at Ukhiya and Teknaf Upazila in Cox's Bazar District under Package-EMCRP/W-2**

**Funded by:**



**Government of the People's Republic of Bangladesh & WB**



**Development Design Consultants Ltd.**

**3 September 2023**

## Contents

<b>1. Background of the Project:</b>	<b>3</b>
<b>2. Objectives of the Proposed Construction of Warehouse for Firefighting Equipment and Satellite fire stations.</b>	<b>3</b>
<b>3. Location of Sub-Project.</b>	<b>3</b>
3.1 Location and Present Land Condition of Warehouse for Firefighting Equipment and Satellite fire station	4
3.2 Present Condition of the Sub-Project Site and Scope of Work	5
3.3 Proposed Architectural Features for Construction of Warehouse for Firefighting Equipment and Satellite fire stations at Ukhiya and Teknaf Upazila in Cox's Bazar district.	7
<b>4. Map of Cox's Bazar District with Sub Project Location</b>	<b>8</b>
<b>5. Methodology:</b>	<b>18</b>
<b>6. Sub-Project Benefits:</b>	<b>18</b>
<b>7. Summary of Key Findings:</b>	<b>18</b>
7.1 Summary Impacts:	18
7.2. Construction Induced Impact Issues:	18
7.3. Construction Yard and Requisition of Land (If required):	19
<b>8. Overall Sub-Project's Impacts and Proposed Mitigation Measures</b>	<b>19</b>
<b>9. Consultation:</b>	<b>20</b>
Table: 1: Summary of Consultation Meetings/ FGDs Participant's Number	20
Table: 2: Summary of Consultation Outcomes	20
Table: 3: Attendance of Construction Warehouse for Firefighting Equipment and Satellite Fire Station /Local Community Consultation as Follows:	22
<b>10. Contractor and Labor Management:</b>	<b>24</b>
Table No: 4: No of Labor and Total Active Working Man Days	24
<b>11. Labor and Contractors Management Due to COVID-19:</b>	<b>25</b>
<b>12. Traffic Management:</b>	<b>26</b>
<b>13. Monitoring System:</b>	<b>27</b>
<b>14. Grievance Redress Mechanism (GRM):</b>	<b>27</b>
<b>15. Implementation &amp; Institutional Arrangement:</b>	<b>28</b>
<b>16. Social Management Plan (SMP):</b>	<b>28</b>
<b>17. Recommendations:</b>	<b>33</b>
<b>18. Conclusions:</b>	<b>33</b>
Annex-01: At a Glance Key Findings by Social Screening of Warehouse for Firefighting Equipment and Satellite Fire Station at Ukhiya and Teknaf Upazila under Package Number EMCRP/W2	26
Description of Warehouse for Firefighting Equipment and Satellite Fire Station at Ukhiya and Teknaf Upazila under Package Number EMCRP/W2 (According to Field Data)	28
Annex- 02: Pictures of Existing View & Location of Construction of Warehouse for Firefighting	

Equipment and Satellite fire stations under Package Number EMCRP/W2 .....	32
Annex-03: Social Screening of Camp 1W Warehouse for Firefighting Equipment and Satellite fire station at Ukhiya Upazila in Cox's Bazar District under Package Number: EMCRP/W2.....	35
Annex-04: Social Screening of Construction of Camp-10 Warehouse for Firefighting Equipment and Satellite Fire Station at Ukhiya Upazila in Cox's Bazar District under Package Number: EMCRP/W2. ....	40
Annex-05: Social Screening of Construction of Camp-11 Warehouse for Firefighting Equipment and Satellite Fire Station at Ukhiya Upazila in Cox's Bazar District under Package Number: EMCRP/W2. ....	45
Annex-06: Social Screening of Construction of Camp-16 Warehouse for Firefighting Equipment and Satellite Fire Station at Ukhiya Upazila in Cox's Bazar District under Package Number: EMCRP/W2. ....	51
Annex-07: Social Screening of Construction of Camp-17 Warehouse for Firefighting Equipment and Satellite Fire Station at Ukhiya Upazila in Cox's Bazar District under Package Number: EMCRP/W2. ....	56
Annex-08: Social Screening of Construction of Camp-18 Warehouse for Firefighting Equipment and Satellite Fire Station at Ukhiya Upazila in Cox's Bazar District under Package Number: EMCRP/W2. ....	62
Annex-09: Social Screening of Construction of Camp-7 Warehouse for Firefighting Equipment and Satellite Fire Station at Ukhiya Upazila in Cox's Bazar District under Package Number: EMCRP/W2. ....	67
Annex-10: Social Screening of Construction of Noapara Register Camp (NRC) Warehouse for Firefighting Equipment and Satellite Fire Station at Teknaf Upazila in Cox's Bazar District under Package Number: EMCRP/W2.....	73
Annex-11: Social Screening of Construction of Camp-25 (Alikhali) Warehouse for Firefighting Equipment and Satellite Fire Station at Teknaf Upazila in Cox's Bazar District under Package Number: EMCRP/W2.....	78
Annex-12: Screening Findings and Mitigation Measures.....	85
Annex-13: At a Glance Public Consultation for Construction of Warehouse for Firefighting Equipment and Satellite Fire Station at Ukhiya and Teknaf Upazila Under Package Number EMCRP/W2. ....	89
Annex-14: Conducting FGD for Construction of Warehouse for Firefighting Equipment and Satellite Fire Station at Ukhiya and Teknaf Upazila with Stakeholders under Package Number EMCRP/W2. ....	91
Annex-15: List of Participants Attended in a Consultation Meeting for Construction of Warehouse for Firefighting Equipment and Satellite Fire Station at Ukhiya and Teknaf upazila under Package Number EMCRP/W2. ....	94

## Abbreviations

Abbreviations	Descriptions
AF	Additional Financing
ARIPA	Acquisition and Requisition of Immovable Property Act;
BP	Bank Policy
BC	Bituminous Carpeting
BFS	Brick Flat Soling
BOQ	Bill Of Quantity
CBO	Community-Based Organization
CIC	Camp in Charge
CoC	Code of Conduct
CSO	Civil Society Organization
CPR	Common Property Resource
CPP	Cyclone Preparedness Program
DDCL	Development Design Consultant Ltd
DoE	Department of Environment
DoF	Department of Forest
DPP	Development Project Proposal
D&SC	Design & Supervision Consultant
EA	Executive Agency
EMCRP-AF	Emergency Multi-Sector Rohingya Crisis Response Project- Additional Financing
ESMF	Environmental and Social Management Framework
FGD	Focus Group Discussion
FRE	Field Resident Engineer
FSCD	Fire Service and Civil Defense
GPS	Government Primary School
GRC	Grievance Redressed Committee
GRM	Grievance Redressed Mechanism
HBB	Herring Bone Bond
GRS	Grievance Redress System
IUCN	International Union for Conservation of Nature
LGED	Local Government Engineering Department
MoLGRD&C	Ministry of Local Government Rural Development and Co-operatives
N/A	Not Applicable
NGO	Non-Government Organization
OP	Operational Policy
PDO	Project Development Objective
PIU	Project Implementation Unit
PRA	Participatory Rural Appraisal
PSC	Project Steering Committee
PSF	Pond Sand Filters
RCC	Reinforced Cement Concrete
RF	Resettlement Framework
RRRC	Refugee Relief & Repatriation Commissioner
RPF	Resettlement Policy Framework
SMP	Social Management Plan
SSO	Social Safeguard Officer
TP	Tribal People
TMP	Traffic Management Plan
TCP	Traffic Control Plan
IP	Indigenous Peoples

## 1. Background of the Project:

The Local Government Engineering Department (LGED) under the Ministry of Local Government, Rural Development and Cooperatives is a government agency implementing the "Emergency Multi-Sector Rohingya Crisis Response Project (EMCRP)" funded by the World Bank.

The purpose of EMCRP is to "Strengthen Bangladesh government systems to improve access to basic services and build disaster and social resilience" of the population in Ukhiya and Teknaf Upazila's as well as Cox's Bazar district. It will ensure access to basic services and enhance recovery and disaster resilience in targeted areas particularly DRPs in Ukhiya and Teknaf and host areas will prevent fire incidents, even DRP camps will be secured against fire incident was happened ever before. Based on the below documentary evidences are reported several incidents to strengthen the fire service to respond quickly during fires and firefighting equipment will be maintained and capacity also be increased. Hence, construction of proposed structure and installation of equipment has been under taken through the project.

In August 2017 to date approximately 300 fire incident have been occurred in DRP came and surrounding host area and the affected people lost their shelter/home and assets. In shelter camp 222 fire incident in 2021 and most recently last march 2023 at Balukhali came of Ukhiya has destroyed over 2000 houses and March 2022 a major fire was reported in the same Balukhali camp. At that time more than 10,000 home were destroyed and over 40,000 were left homeless. As per the information of a Rohingya victim in average 50-60 fire incidents take place in the camps every year, but the strong role of those concerned is not visible except for drills and announcements via microphones. Unfortunately, it is true that very difficult to know the cause of fire. Basically DRP camp is densely populated.

This screening report is being prepared for construction of 9 warehouses and satellite fire stations with firefighting equipment at Ukhiya and Teknaf Upazila in DRP camps (Package No. EMCRP/W2) following the guidelines of Project ESMF and RPF. The main objective/purpose of satellite fire station Social Screening Report is to identify potential social risks and impacts, their significance, and the level of assessment and management required to address followed the World Bank approved questionnaire and the project ESMF & RPF. Implementation of this sub-projects will built in government land, so, land acquisition, land donation, and displacement of population/settlements, felling of trees and community property and resource will not affect by the sub project. No small ethnic communities will be affected rather sub project will create positive livelihood impacts.

These social screening reports are being prepared for package- EMCRP/W2 comprising 9 sub-packages within the DRP camp area (Details mentioned in below, [SL # 3](#)).

## 2. Objectives of the Proposed Construction of Warehouse for Firefighting Equipment and Satellite fire stations.

The Department of Fire Service & Civil Defense is a fire and rescue service for all the people of Bangladesh. Fire services play the most important role in case of any type of emergency. The mission of the fire service is to protect life, property, and natural resources from fire and other emergencies with the help of their existing vehicles and equipment, and manpower skill.

Bangladesh Fire Service & Civil Defense is a fire and rescue service in Bangladesh that is administered by the Ministry of Home Affairs. The department's main goal is to provide fire protection, emergency medical care, and other critical public safety services to the people of Bangladesh. The Department also works to continually educate the public in fire, life safety, and disaster preparedness.

During an emergency, volunteers provide additional assistance to the department. Currently, the department has approximately 48,000 civilian volunteers.

## 3. Location of Sub-Project.

The Location, present land condition and architectural features of the Proposed Construction of Warehouse for Firefighting Equipment and Satellite fire stations building at Ukhiya and Teknaf mentioned below table sl # 3.1, 3.2 and 3.3 respectively.

### 3.1 Location and Present Land Condition of Warehouse for Firefighting Equipment and Satellite fire station

Sl. N o.	Name of	Name of	Name of Sub Project	Average Total Land Space (Decimal)	Structural land space (Decimal)	Area coverage/ Work area	Tentative Facilities	Remarks
1	Cox's Bazar	Ukhiya	Construction of Camp 1W Warehouse for Firefighting Equipment and Satellite Fire Station	5(five) Decimal	3.840 Decimal	Camp 1w at Rajapalong union in Ukhiya Upazila under Cox's Bazar District	G+1 storied new building construction	
2		"Do"	Construction of Camp 10 Warehouse for Firefighting Equipment and Satellite Fire Station	"Do"	"Do"	Camp 10 at Palongkhali union in Ukhiya Upazila under Cox's Bazar District		
3		"Do"	Construction of Camp 11 Warehouse for Firefighting Equipment and Satellite Fire Station	"Do"	"do"	Camp 11 at Palongkhali union in Ukhiya Upazila under Cox's Bazar District		
4		"Do"	Construction of Camp 16 Warehouse for Firefighting Equipment and Satellite Fire Station	"Do"	"do"	Camp 16 at Palongkhali union in Ukhiya Upazila under Cox's Bazar District		
5		"Do"	Construction of Camp 17 Warehouse for Firefighting Equipment and Satellite Fire Station	"Do"	"do"	Camp 17 at Palongkhali union in Ukhiya Upazila under Cox's Bazar District		
6		"Do"	Construction of Camp 18 Warehouse for Firefighting Equipment and Satellite Fire Station	"Do"	"do"	Camp 18 at Palongkhali union in Ukhiya Upazila under Cox's Bazar District		
7		"Do"	Construction of Camp 7 Warehouse for Firefighting Equipment and Satellite Fire Station	"Do"	"do"	Camp 7 at Rajapalong union in Ukhiya Upazila under Cox's Bazar District		
8		Teknaf	Construction of Camp NOAPARA REGISTER CAMP (NRC) Warehouse for Firefighting Equipment and Satellite Fire Station	"Do"	"do"	Camp NOAPARA REGISTER CAMP (NRC) at Nhila union in Teknaf Upazila under Cox's Bazar District		

9		"Do"	Construction of Camp 25 Warehouse for Firefighting Equipment and Satellite Fire Station	"Do"	"do"	Camp 25 at Nhila union in Teknaf Upazila under Cox's Bazar District		
---	--	------	---	------	------	---	--	--

### 3.2 Present Condition of the Sub-Project Site and Scope of Work

Sl. no.	Name of Sub Project	Address	Present Condition	Ownership of the land	Scope of work
a	b	c	d		e
1	Construction of Camp 1W Warehouse for Firefighting Equipment and Satellite Fire Station	Camp-1W, Block-A, Ward- 09, union- Rajapalong, Upazila- Ukhiya, District- Cox's Bazar.	✓ Present Condition is Vacant.	Government (100%)	G+ one storied steel structure of Warehouse for Firefighting Equipment and Satellite fire stations building will be constructed with the following facilities; ✓ Ground floor open space (Vehicles parking) ✓ Store room (1 <sup>st</sup> floor). ✓ Control room. ✓ 2 toilets each for both male & female. ✓ Stair (1 <sup>st</sup> floor).
2	Construction of Camp 10 Warehouse for Firefighting Equipment and Satellite Fire Station	Camp-10, Block-A, Sub Block: A-4, Ward-01, Union- Palongkhali, Village- Balukhali, Upazila- Ukhiya, District- Cox's Bazar.	✓ Present Condition is Vacant.	✓ Government (100%)	
3	Construction of Camp 11 Warehouse for Firefighting Equipment and Satellite Fire Station	Camp-11, Block-C, Sub Block: C-14, Union- Palongkhali, Village- Moinerghona, Ward-04, Upazila- Ukhiya, District- Cox's Bazar.	✓ Present Condition is Vacant.	Government (100%)	
4	Construction of Camp 16 Warehouse for Firefighting Equipment	Camp-16, Block-A, Sub Block-A3, Union- Palongkhali, Village-	✓ Present Condition is Vacant.	Government (100%)	

	and Satellite Fire Station	Shafiullah Ghata, Ward-05, Upazila-Ukhiya, District- Cox's Bazar.			
5	Construction of Camp 17 Warehouse for Firefighting Equipment and Satellite Fire Station	Camp-17, Block-A, Union-Palongkhali, Ward- 01, Upazila-Ukhiya, District- Cox's Bazar.	✓ Present Condition is Vacant.	Government (100%)	
6	Construction of Camp 18 Warehouse for Firefighting Equipment and Satellite Fire Station	Camp-18, Block-E, Sub-Block-M12, Union-Palongkhali, Ward- 01, Upazila-Ukhiya, District- Cox's Bazar.	✓ Present Condition is Vacant.	Government (100%)	
7	Construction of Camp 7 Warehouse for Firefighting Equipment and Satellite Fire Station	Camp-7, Block-E, Sub-Block-E1, Union-Rajapalong, Ward- 07, Upazila-Ukhiya, District- Cox's Bazar.	✓ Present Condition is Vacant.	Government (100%)	
8	Construction of Camp NOAPARA REGISTER CAMP (NRC) Warehouse for Firefighting Equipment and Satellite Fire Station	Camp-NOAPARA REGISTER CAMP (NRC), Block-P, Union-Nhila, Ward- 07, Upazila-Teknaf, District- Cox's Bazar.	✓ Present Condition is Vacant.	Government (100%)	



9	Construction of Camp 25 Warehouse for Firefighting Equipment and Satellite Fire Station	Camp-25, Block-D, Sub Block-D10 Union-Nhila, Ward- 08, Upazila- Teknaf, District- Cox's Bazar.	✓ Present Condition is Vacant.	Government (100%)	
---	---	--	--------------------------------	-------------------	--

### 3.3 Proposed Architectural Features for Construction of Warehouse for Firefighting Equipment and Satellite fire stations at Ukhiya and Teknaf Upazila in Cox's Bazar district.

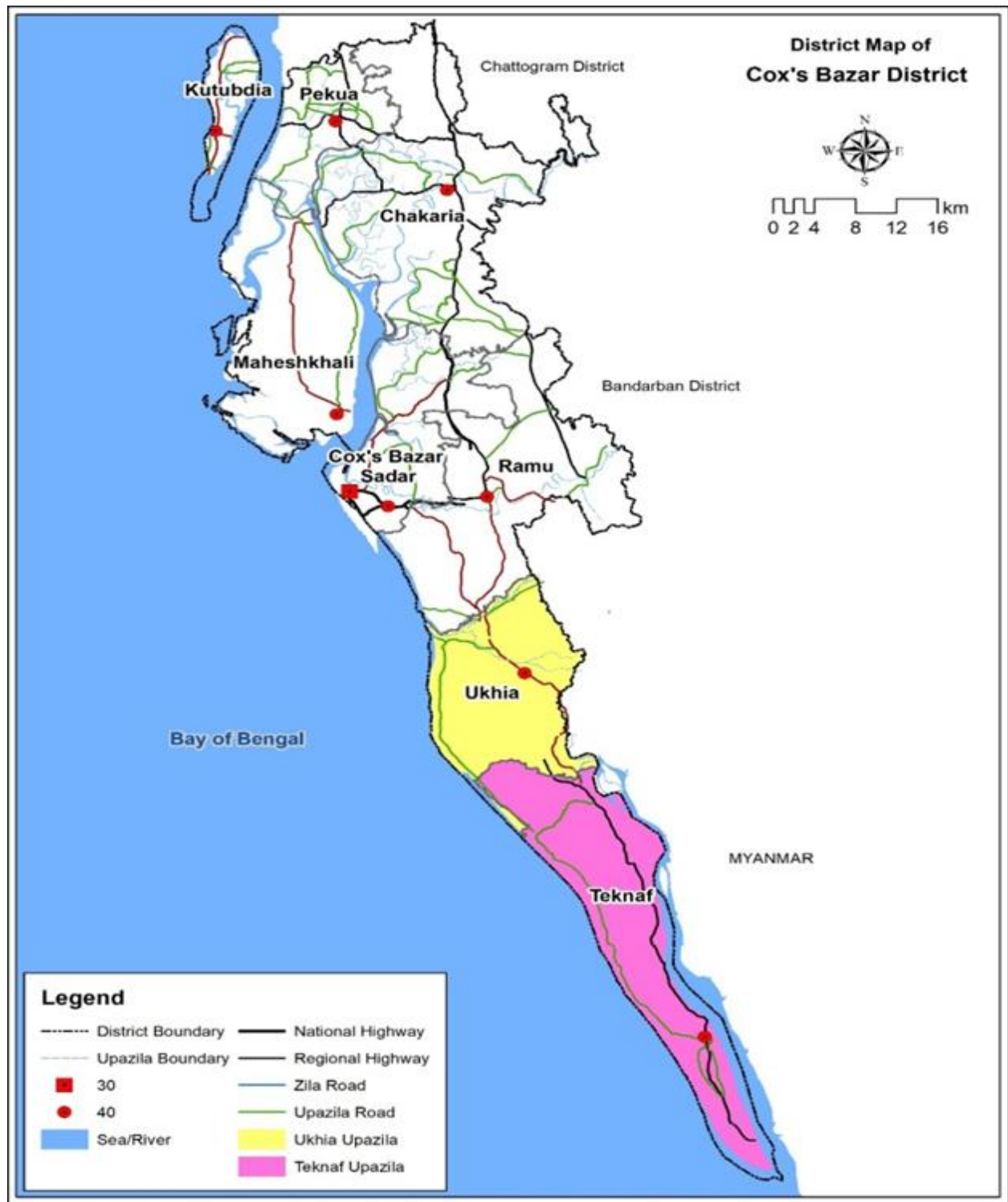
Construction of Warehouse for Firefighting Equipment and Satellite fire station at Ukhiya and Teknaf Upazila		
Feature type	Quantity	Area
Total Floor Area	Whole	160.10 sq. meter
Control Room	1	10.57 sq. meter
Store Room (1 <sup>st</sup> floor)	1	53.85 sq. meter
Toilet (Male)	1	2.75 sq. meter
Toilet (Female)	1	2.75 sq. meter
Open space (ground floor)	1	127.62 sq. meter
Open space (1 <sup>st</sup> floor)	1	76.32 sq. meter
Stair (1 <sup>st</sup> Floor)	1	13.32 sq. meter

The Project Map and detail's location of sub-projects are given below

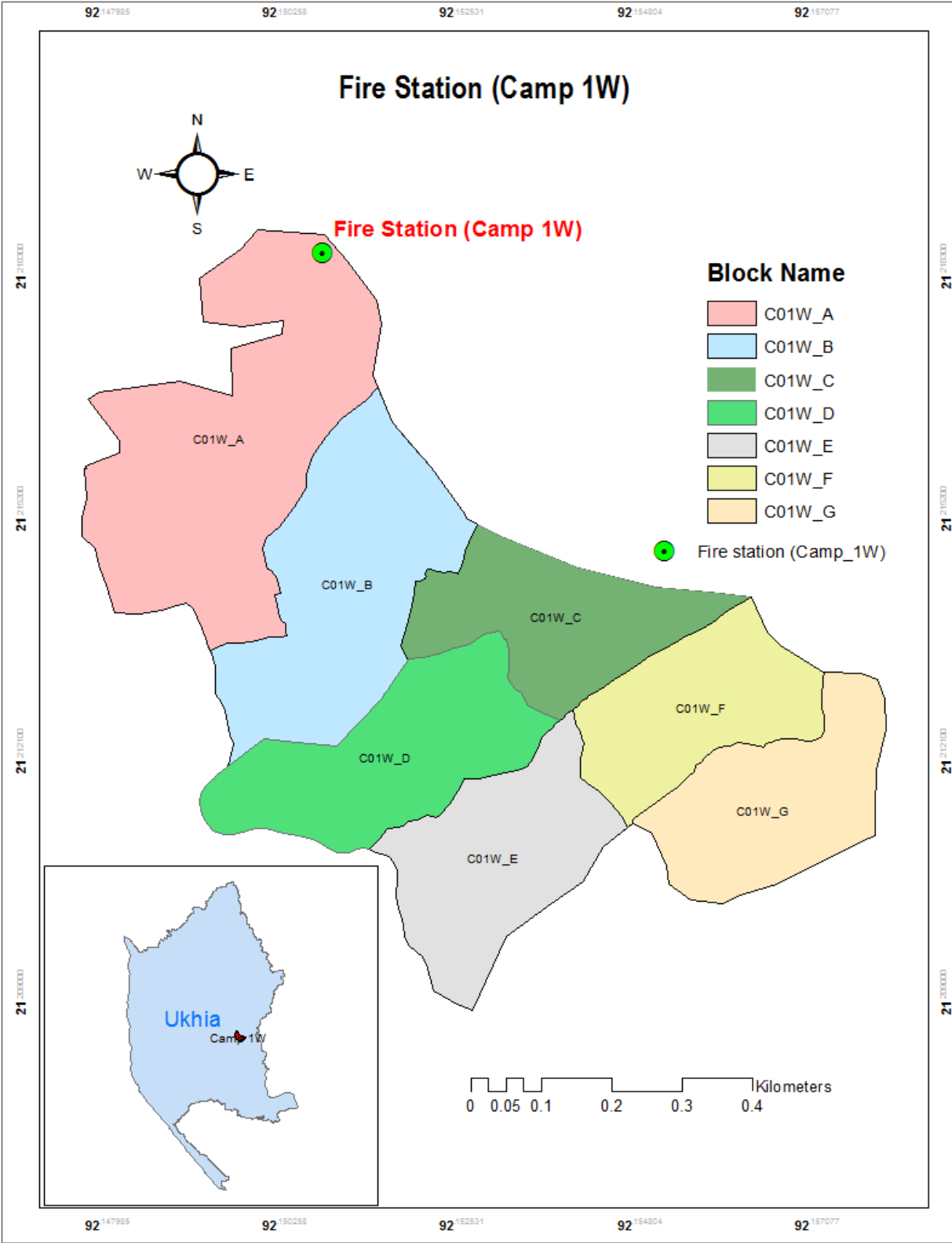
#### 4. Map of Cox's Bazar District with Sub Project Location

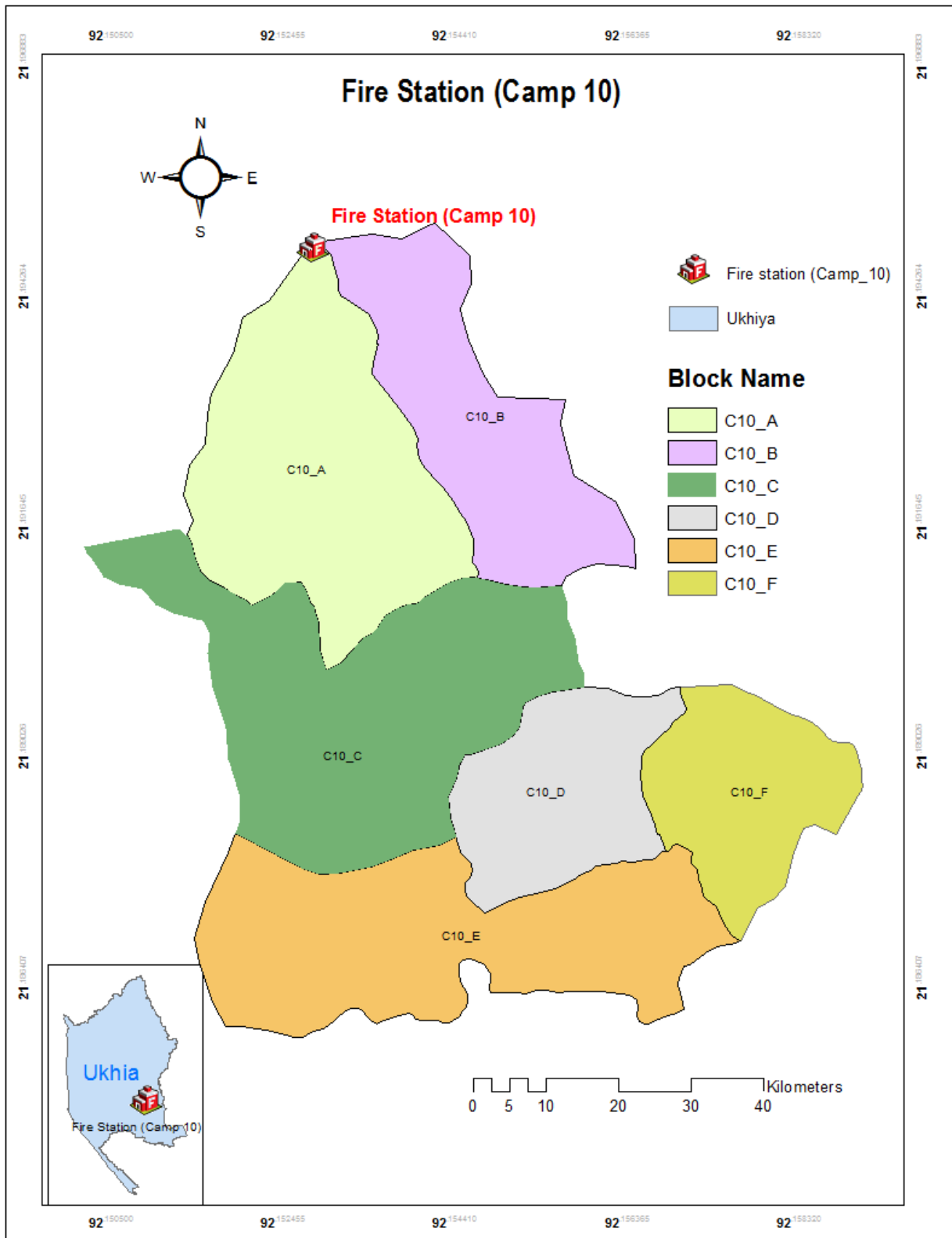
Map illustrating for Construction of Warehouse for Firefighting Equipment and Satellite Fire Station at Ukhiya and Teknaf Upazila at Cox's Bazar District under Package Number: EMCRP/W2

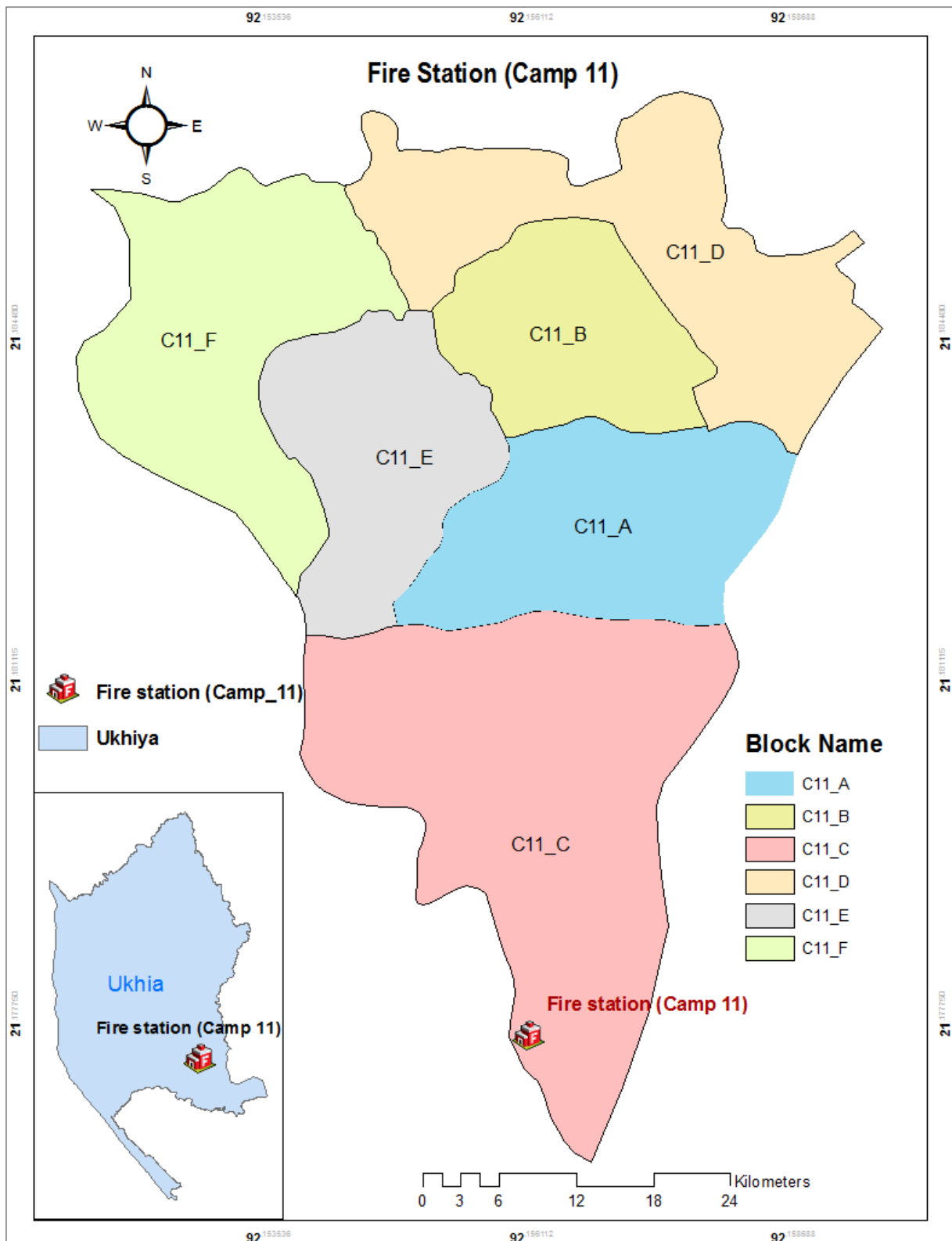
Map of Cox's Bazar District with Project Location

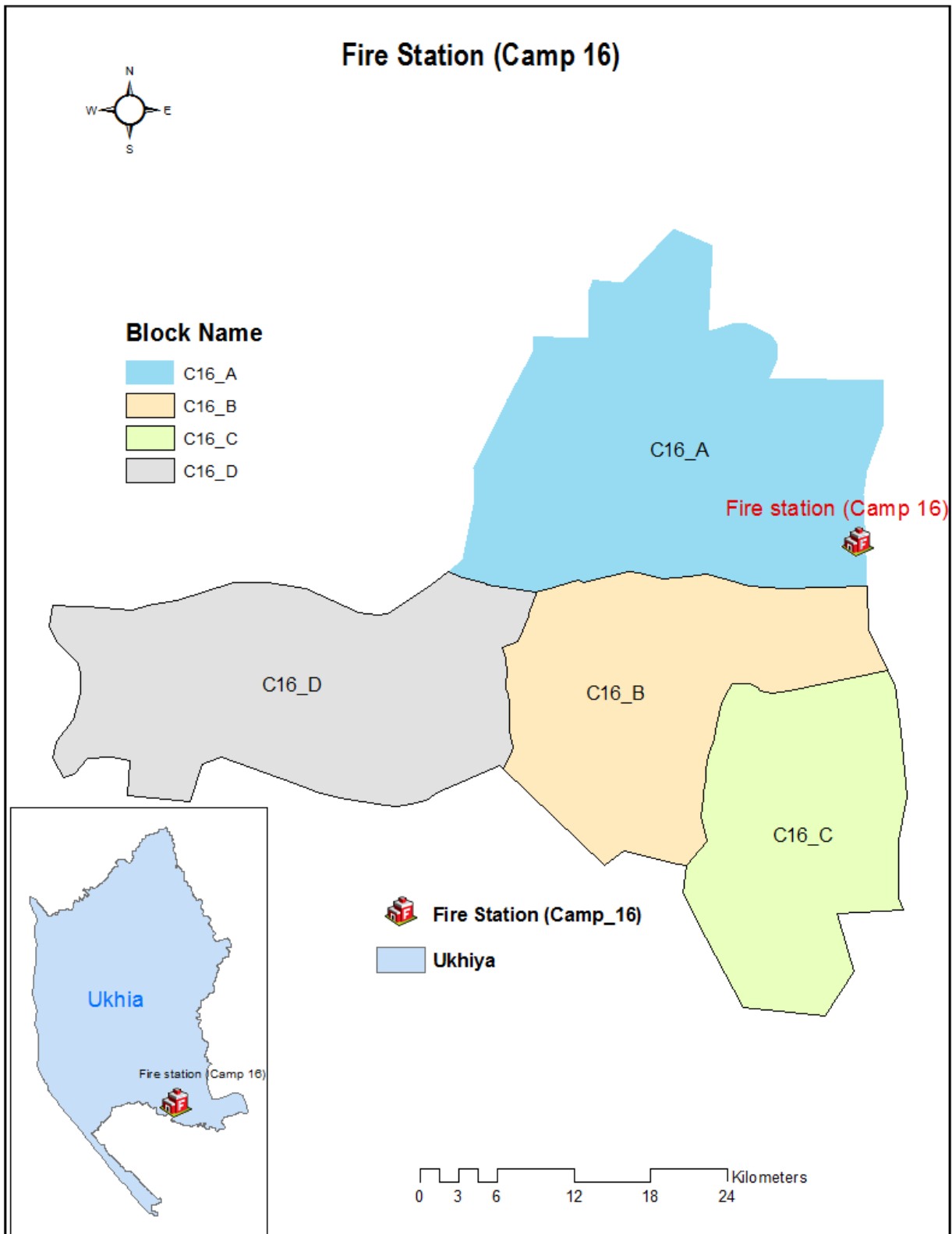


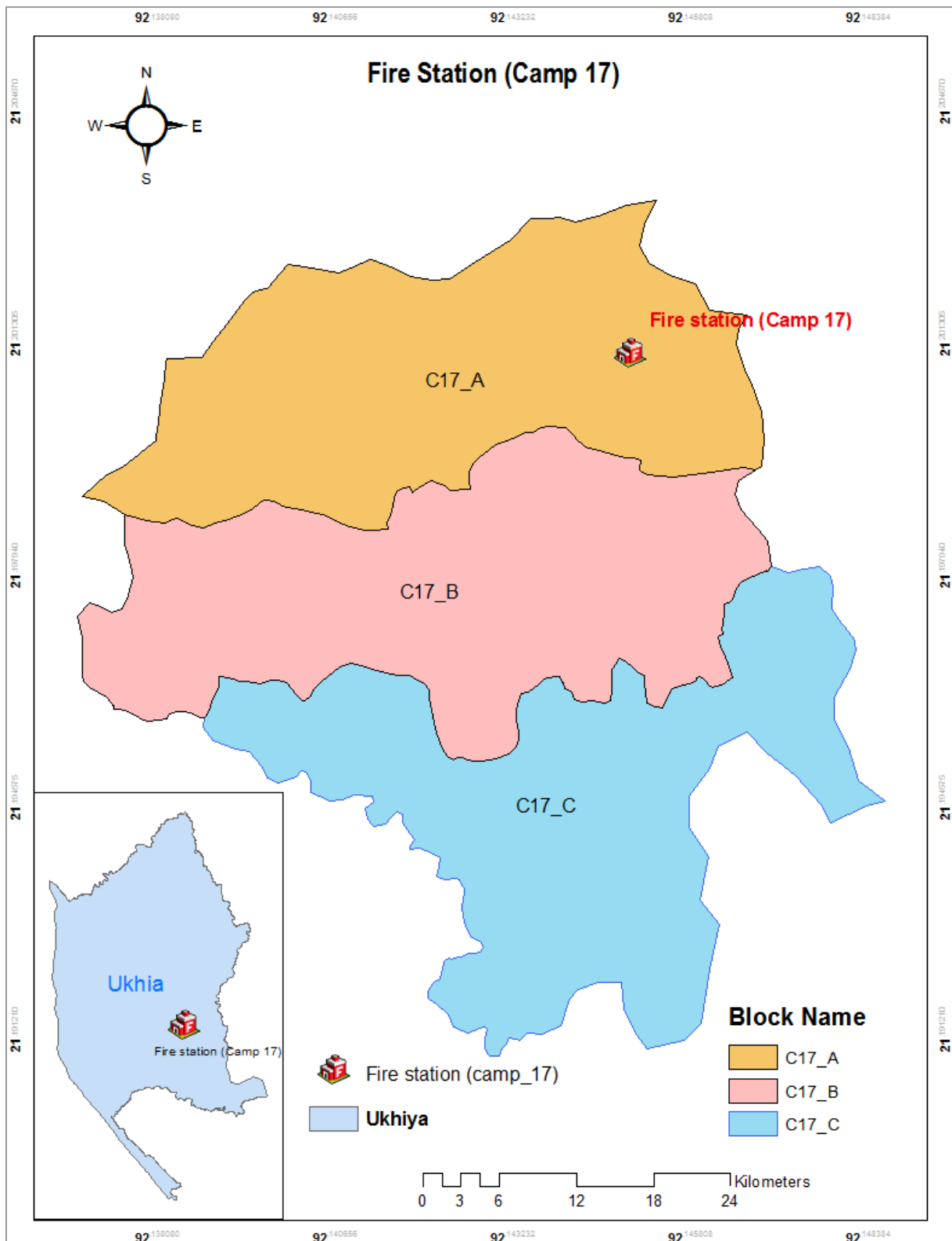
Map of Sub Project Location:

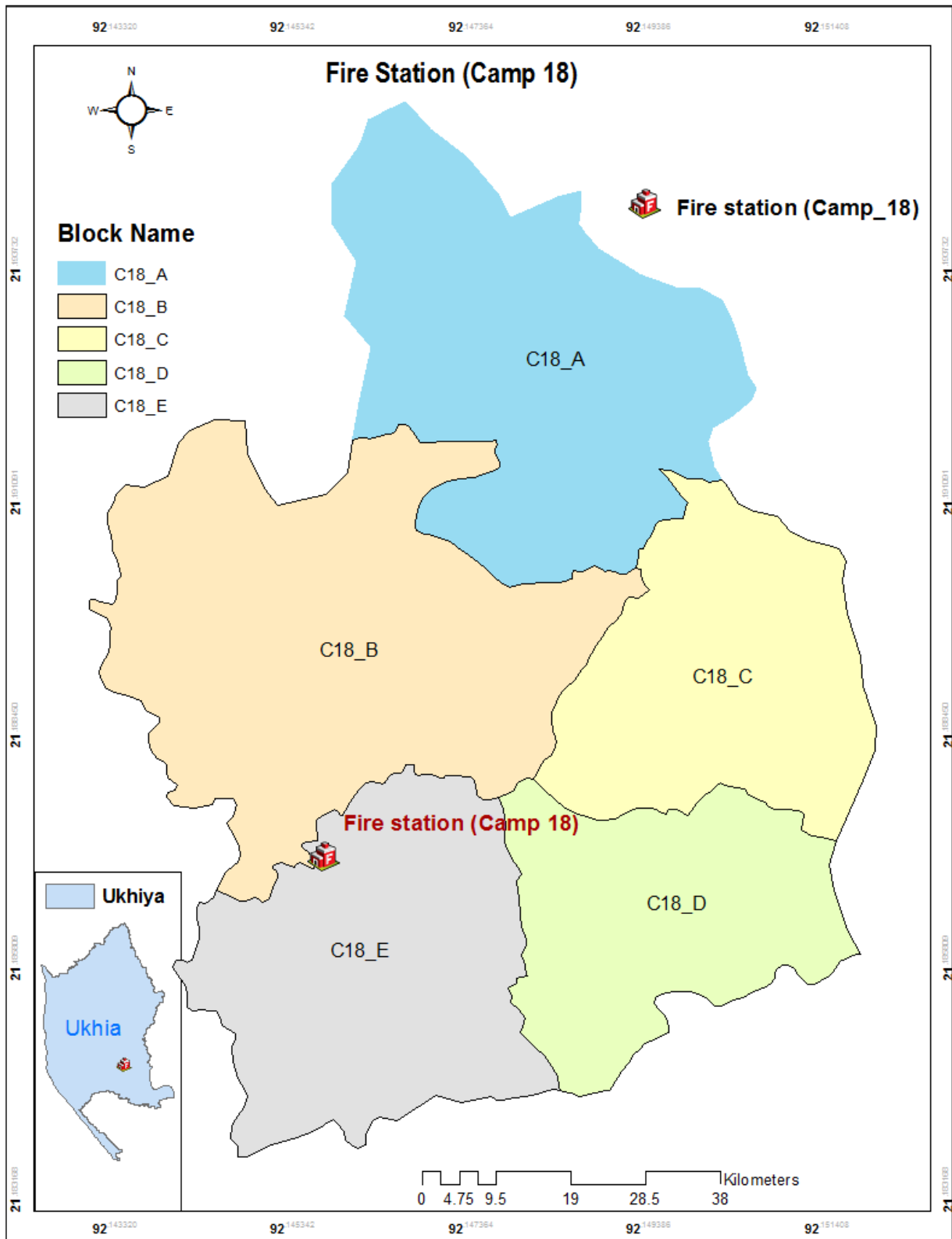




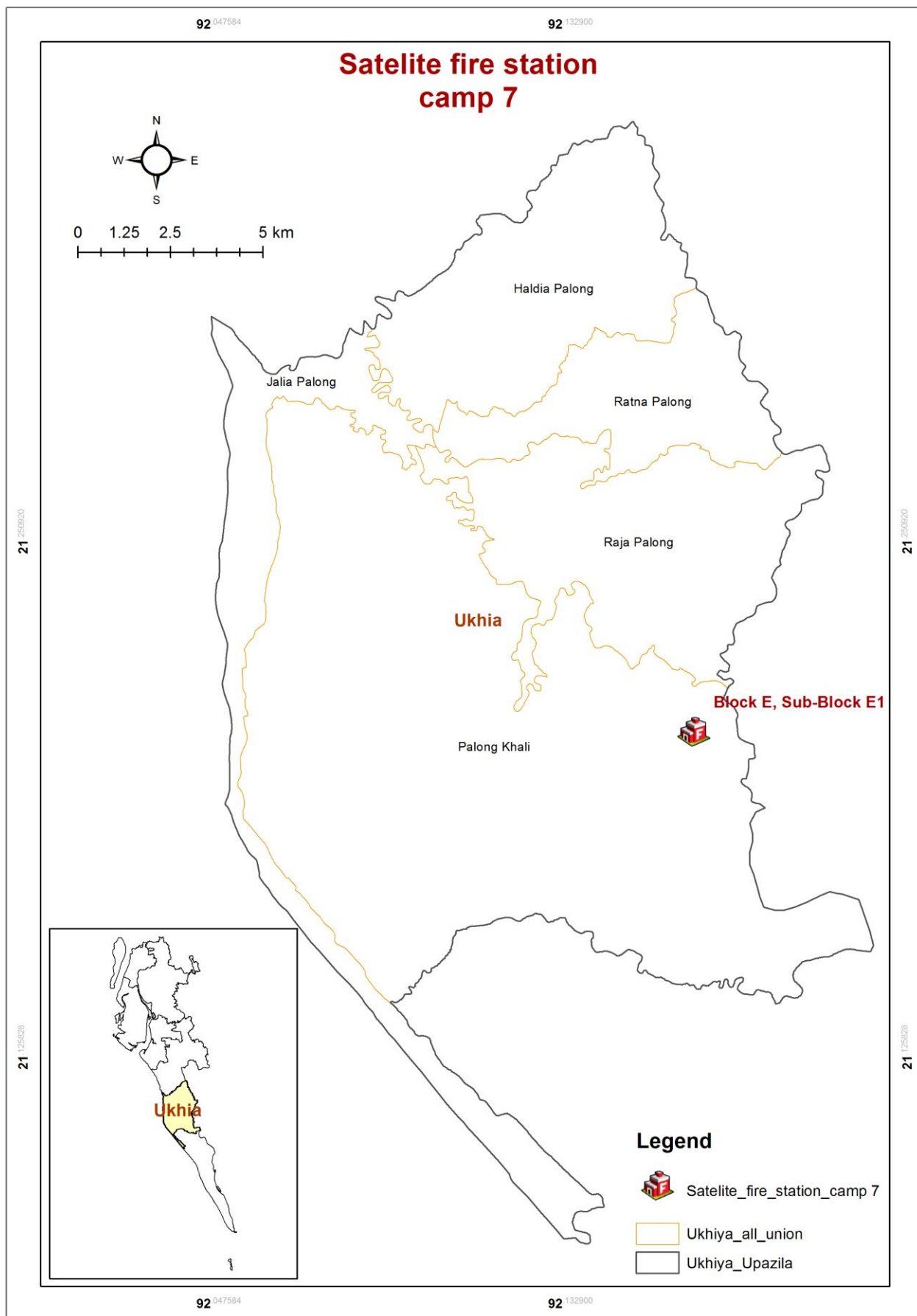


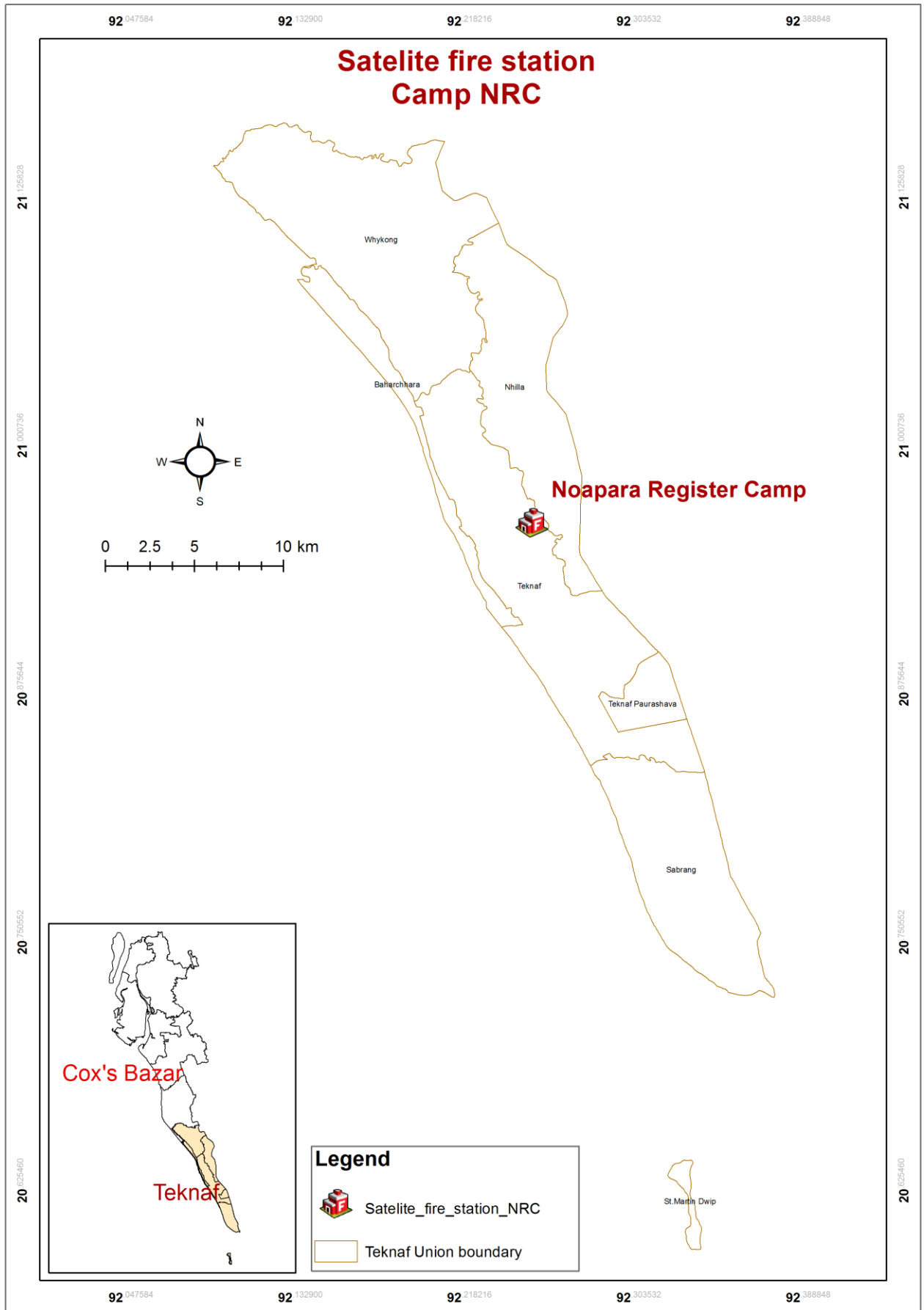


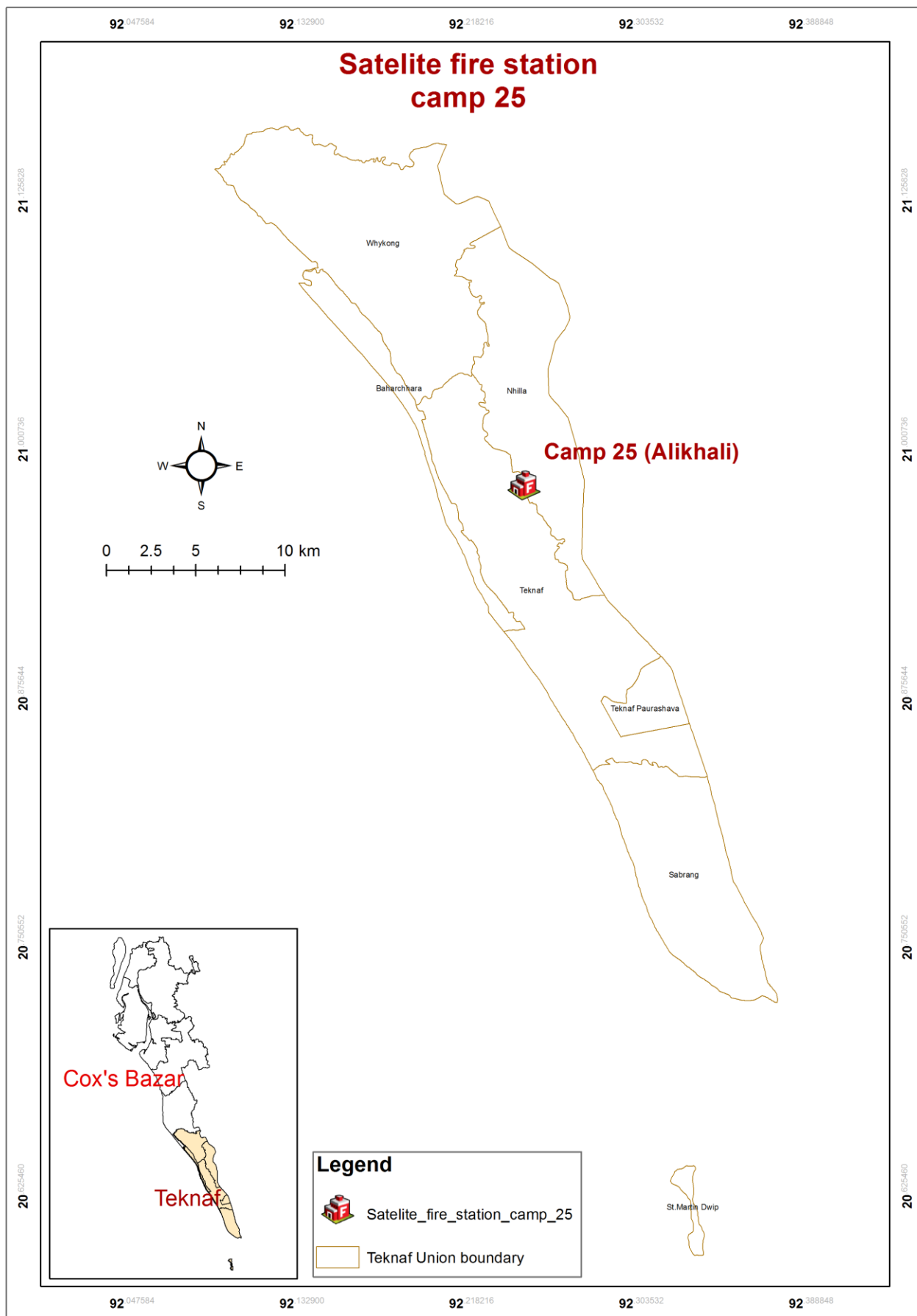












## 5. Methodology:

A team consisting of Development Design Consultants Limited inspected the package EMCRP/W2 and conducted Focus Group Discussion (FGD) with relevant stakeholders and participated in formal and informal meetings with the DRP of Ukhiya and Teknaf Upazila camp area and included the local community, Local Government Representatives, Camp-based government officials, site management and concerned LGED officials before conducting the screening. Local LGED officials of Cox's Bazar has given necessary assistance to the screening survey team. A structured questionnaire was used to obtain the necessary basic information related to population, family, land acquisition requirements, land ownership, land loss, resources and other factors. The FGD method was used to capture community feedback on the sub-projects through interviews with key informants and, most importantly, through stakeholder consultation meeting.

## 6. Sub-Project Benefits:

- The access facilities of the building shall meet the requirements of fire service vehicles, equipment and engines movement for rescue and fire extinguishment operation.
- Fire-fighting capacity of the fire stations serving the areas with frequent fire incidences.
- Make ease the fire-fighting activities of the firefighters
- Increase Firefighting equipment and rescue materials longevity
- Warehouse for firefighting equipment and Satellite fire stations in Ukhiya and Teknaf Upazila will have a well-furnished and environment-friendly G+ 1 storied steel structure tin shed building.
- Warehouse for firefighting equipment and Satellite fire stations in Ukhiya and Teknaf Upazila building will contain a separate toilet for males and females including other facilities that are unable to it.

## 7. Summary of Key Findings:

### 7.1 Summary Impacts:

The Safeguard team from the consulting firm inspected and screened the proposed sub project alignment to conduct the consultation meeting. The team has held detailed discussions with DRP, Local Community, & Local Government Representatives and confirmed that the ownership of land is fully Government. The screening report also confirms that the proposed sub-project will not affect any structure, tree or any other resource. It is certain that the proposed sub-project will be implemented on the Warehouse for Firefighting Equipment and Satellite Fire Station, which is owned by the Government. Moreover, it can be said that the proposed existing land is sufficient for the construction of the Warehouse for Firefighting Equipment and Satellite Fire Station building. So, no additional land and land donation will not be required.

However, a new screening survey will be conducted if the existing proposed site changes or if any new impacts are identified, mitigation measures will be taken according to RPF and ESMF. Sub-projects will not cause any negative livelihood impacts. No tribal people have been identified during screening. No question to affect squatters or vendors by the subprojects.

It is expected that subprojects may not require huge land for the stake yard and labor shed. Empty land will be used for labor shed (if required) and to keep the construction materials. The CICs has given their consent to keep construction materials in the vacant place of proposed site. Non-technical labors are available in this locality, only technical labor's needs to hire from outside. In particular, female participation in the construction work at the rural level is extremely poor. As such, the Labor influx and GBV (Gender Base Violence) will not be created during construction.

However, we are assuming about the potential impact during and after the construction of the building and be aware and LGED will clearly take the necessary steps as against the impact. We expect the impact of the sub-project to be largely positive.

### 7.2. Construction Induced Impact Issues:

Since, Construction of warehouse for firefighting equipment and Satellite fire stations is being implemented

in an open space of the DRP camp and it's a government-owned land, there is no land acquisition or any kind of relocation needed. However, during construction of the building, movements of heavy vehicles for carrying construction materials may cause damage of road or assets. If any damages are reported, LGED will ensure consultations with CIC, site management, union Parishad and local communities along with contractor to take mitigation measures according to ESMF and RPF.

As experience from the other ongoing subproject works, we are not expecting any construction related impacts will be migration of labors to the construction work of this sub project.

In addition, LGED has been suggested to construction contractor that to avoid damage of roads, contractor should be mobilized construction materials along strong paved road or highway then bring it at site by small motorize and non-motorize vehicles or using alternative.

### **7.3. Construction Yard and Requisition of Land (If required):**

The LGED has conducted necessary consultations with stakeholders regarding the construction yard. It has been confirmed that the contractor will use vacant government land (open FSCD unit Office premises) as a construction yard during the Construction of warehouse for firefighting equipment and Satellite fire stations. In the event that the contractor needs additional land for the construction yard and no government land is available, land can be rented from the private landowners for a certain period. However, if LGED prefer to requisition the land for contractor, the following steps will be followed.

For requisition of land for temporary purposes, the Acquisition and Requisition of Immovable Property Act 2017 (ARIPA) is the principal legislation governing eminent domain land acquisition and requisition in Bangladesh. The Act requires compensation to be paid for: (i) vacating the requisitioned property (ii) reoccupying the property upon release from the requisition (iii) damaged, the cost to the property during the period of requisition including the expenses that may have to be incurred for restoring to the original condition.

Under the ARIPA 2017, The Deputy Commissioner (DC) determines the value of the requisitioned assets under section 21 (1) and 21 (2) with due consultation with the landowners. According to section 21(6), requisition is allowed only for 2 years. If land is required more than 2 years, a new contract is required with the land owners with an agreed compensation rate. Under section 23, DC will pay the compensation to the land owners. If the land requisitioned has standing crops cultivated by a tenant (Bargadar) under a legally constituted written agreement, the law requires that compensation money be paid in cash to the tenants as per the agreement. Under no circumstances, land requisition is not allowed due affecting residential and community properties. However, under section 20, requisition is only allowed for emergency construction purpose. Any losses for structures, trees, and business will follow the provisions of ARIPA 2017 for necessary compensation.

## **8. Overall Sub-Project's Impacts and Proposed Mitigation Measures**

In terms of land acquisition, resettlement and livelihood, overall project impacts are low. All the construction will be conducted within the DRP camp. Social screening report confirm that no structures, common properties and indigenous people will be affected by the project. As construction will be conducted within the DRP camp and on the government-owned land, no land acquisition is required. However, the project may have some construction-induced impact due to the movement of heavy vehicles which will be mitigated by LGED. No indigenous people are identified during screening, detailed impacts are in Annex 12. Summary Impacts are given below”

- Construction may cause disturbance to the official work.
- It may cause noise and dust which may be harmful to the DRP, community people, and nearby road users.
  - Possibility of spreading COVID virus.
  - Risk of GBV for labor influx.
  - Construction induced impacts.

## 9. Consultation:

Consultation is a process that involves interacting with relevant stakeholders to inform them about the sub-projects. Involving stakeholders in the process will ensure that the opinions and concerns of various groups are taken into account to facilitate the smooth execution of sub projects.

Total 131 numbers participants were attended in consultation meeting shown in table -1. The Social safeguard team of D&SC has conducted stakeholder consultation meetings with DRP, Local Community, & Local Government Representatives of sub projects area with the active participation of the consultation meetings and provided valuable opinions/suggestions/feedback regarding the sub-projects' implementation. Category wise participants list with date, a summary of consultation/FGD outcomes are mentioned below table 1, 2 & 3;

**Table: 1: Summary of Consultation Meetings/ FGDs Participant's Number**

No.	Date	Main Participant Groups	No. of Participants		Total
			Male	Female	
1	26/07/2022	DRP, Local Community & Local Government Representatives	24	02	26
2	02/08/2022	"Do"	22	16	38
3	03/08/2022	"Do"	21	06	27
4	26/08/2023	"Do"	27	0	27
5	29/08/2023	"Do"	13	0	13
Total participants =			<b>107</b>	<b>24</b>	<b>131</b>

**Table: 2: Summary of Consultation Outcomes**

Issues	Questions Raised by	Opinion and Questions	Reply from LGED
Compensation	DRP, Local Community & Local Government Representatives	Have any compensation provision if affected any assets by the project?	Yes, if affected any assets, LGED will take necessary steps for compensation based on RPF, WB operational procedure and relevant Government Rules and Regulations (ARIPA-2017).
Vulnerable HHs/severely affected HHs	DRP, Local Community & Local Government Representatives	Have any Vulnerable HHs/Severely affected HHs along the alignment	If vulnerable HHs are identified contractors will engage them as unskilled labor during construction if they wanted to.
Grievance redress committee	DRP, Local Community & Local Government Representatives	If we have any grievances, what are the processes to raise the grievances?	LGED formed and establish well Grievance Management Procedures by GRC to resolve sub project related grievances if arise. People can entries their grievances by written in a register book preserved in Upazila Engineer's office and construction sites.
Structure	Local Government Representatives	Any structure will affect?	No structures were identified within the RoW during the screening. However, if any structures are identified affected during implementation, compensation will be paid following the guidelines of RPF.

Land	Local Government Representatives	Any additional land will be required?	Sub-project will be implemented in existing government places. Additional land may be required for the construction yard as agreed with land owner and contractor or to take lease under section 21 (1), 21 (2) & 21 (6) as per ARIPA 2017.
Livelihood	Local Community & Local Government Representatives	Livelihood will be hampered?	Neighborhoods Livelihood will not be hampered so far, we know. Rather job opportunities will be created.
CPR	Local Community & Local Government Representatives	Any community properties will affect? Or if affected what sort of mitigation measures will take by LGED	Mosque, temple, historical and cultural establishments will not be affected partially or entirely for the sub-project's implementation.
Trees	Local Community & Local Government Representatives	Any Trees will affect?	Project will avoid cutting any trees. If trees are requiring to cut-off, compensation will be given to the owner of the tree/s according to the guidelines of RPF.
Business loss	Local Community & Local Government Representatives	Any permanent or temporary business will be affected?	During screening, there are no business is identified with the proposed RoW. However, there are few shops outside the proposed RoW. If they are affected during construction, mitigation measures will be taken following the guidelines of RPF and ESMF.
Wage loss	Local Community & Local Government Representatives	Are there any Job opportunities for the daily labor?	Yes, Construction will create job opportunities for local skilled and unskilled workers which will improve the financial condition of the local working people.
Safety of the construction work	Local Community & Local Government Representatives	During construction work accident may occur, have any plan to mitigate these issues.	Yes, safety of the construction work will be maintained strictly. Before start work, contractor will arrange a safety related orientation for staff, workers as well as local community.

**Table: 3: Attendance of Construction Warehouse for Firefighting Equipment and Satellite Fire Station /Local Community Consultation as Follows:**

Sl. #	Name of sub-Project	Date of Meetings	Meeting Places	No of Participants			Issues Discussed	Replied by LGED
				Male	Female	Total		
	Construction of Camp 1W Warehouse for Firefighting Equipment and Satellite Fire Station	26/07/2022	In front of Mr. Siddique's Shop located following of the selected area of fire station	12	00	12	<p>The following issues were discussed during the consultation meeting with Community and Institutional stakeholders;</p> <ol style="list-style-type: none"> <li>1. Who will coordinate with construction work?</li> <li>2. Who will monitor the activities?</li> <li>3. Will ensure Safety issues within the construction area?</li> <li>4. Asked about GBV or harassments</li> <li>5. Have any scopes to entry any grievances?</li> <li>6. During construction to need additional private land for temporary basis?</li> <li>7. Livelihood of local people will be hampered?</li> <li>8. Have any scope for local labor &amp; DRP Labor?</li> </ol>	<p>LGED is overall responsible for the project implementation, through the PIU, including the Upazila Engineer, XEN, D&amp;S Consultants and PIU safeguard team also be responsible for coordination and monitoring of the progress of all aspects. Health and safety training shall be ensured to the labors before start of construction work for safety and LGED will be ensured satisfactory mitigation measures as against any adverse impact.</p> <p>Due to female labor force participation being low, GBV training at the work sites will be ensured before the start of construction work to avoid any conflict with male workers.</p> <p>Also inform to participants that LGED will implement this sub project and have a scope to complain any grievances to Upazila level GRC.</p> <p>No land acquisition and donation will be required as Construction of Warehouse for</p>
2	Construction of Camp 10 Warehouse for Firefighting Equipment and Satellite Fire Station	03/08/2022	On the location of selected Satellite fire station	12	00	12		
3	Construction of Camp 11 Warehouse for Firefighting Equipment and Satellite Fire Station	03/08/2022	Mr. Mortoza Hasan's Shop in front of UNHCR office	09	06	15		
4	Construction of Camp 16 Warehouse for Firefighting Equipment and Satellite Fire Station	02/08/2022	Opposite site of the selected Place of the Concerned Satellite	11	08	19		



			fire Station					Firefighting Equipment and Satellite fire stations will be constructed on DRP camp government land, which is entirely Government land. Contractor needs temporary basis additional land for construction materials. No, there are no livelihood of local people will be hampered, contractors are suggested to engage local labor as priority during the construction work.
5	Construction of Camp 17 Warehouse for Firefighting Equipment and Satellite Fire Station	26/07/2022	At the selected place of the Concerned Satellite fire Station	12	02	14		
6	Construction of Camp 18 Warehouse for Firefighting Equipment and Satellite Fire Station	02/08/2022	Beside the Camp-18, Sub Block: M-10	11	08	19		
7	Construction of Camp 7 Warehouse for Firefighting Equipment and Satellite Fire Station	29/08/2023	In front of Selected Satellite Fire Station Camp 7	13	0	13		
8	Construction of Noapara Registered Camp (NRC) Warehouse for Firefighting Equipment and Satellite Fire Station	26/08/2023	Beside the selected Satellite Fire Station, Noapara Registered Camp (NRC)	12	0	12		
9	Construction of Camp 25 (Alikhali) Warehouse for Firefighting Equipment and Satellite Fire Station	26/08/2023	In front of Mr. Lutfor Rahaman Shop's (Rohingya, Camp 25 (Alikhali))	15	0	15		
<b>Total participants =</b>				<b>107</b>	<b>24</b>	<b>131</b>		

**The key outputs of stakeholder consultation meeting are:**

1. Effective collaboration held on the consultation/FGD meeting between the stakeholders and LGED regarding these sub-projects' implementation.
2. If trees are requiring to cut-off, compensation will be given to the owner (CIC DRP camp) of the tree/s according to the guidelines of RPF.
3. If any daily labor affected by any way at the site, mitigation measures will be taken following the guidelines of RPF.
4. Availability of first-aid boxes at the proposed sub-projects site.
5. Training for concern stakeholders regarding social safety & security, traffic management, labor influx, among others.
6. Avoiding and minimizing adverse social impacts for the site selection, design and construction.

7. Ensured various stakeholders' participation, this enhanced their sense of belonging in the proposed sub-projects.
8. Identifying unavoidable adverse impacts and will ensure effective mitigation measures.
9. Ensuring social conflicts and grievance management during construction period.
10. Following labor laws strictly, including recruitment of child labor, adequate Code of Conduct (CoC) for labor, wages, avoiding discrimination between male and female workers etc.
11. Ensuring equal wage for female labor including site security and facilities.
12. Ensuring that GBV is not occurring at the working sites.

## 10. Contractor and Labor Management:

Excluding a small percentage of the skilled workforce (technical), most of the workforce are expected to come from the local community who belong to same socio-economic, cultural, religious and demographic background. Based on consultations meeting with DRP, Local Community, & Local Government Representatives and local stakeholders, implementing contractors need to hire skilled workers from outside the project area. Therefore, due to only a small percentage of the workforce being from outside, the possibility of any conflicts within the workforce is low. Approximately, 90 Labors skill: 23 (25 %) and unskilled: 67 (75 %) assuming to be generated during construction work within 270 active working man days (see table -4 no of labor and total active working man days). Based on public consultations it has been reported that women's participation in construction work is very limited. However, female labor force participation being low, even then, GBV training at the work sites will be ensured before the start of construction work to avoid any conflict and harassment or hate speech with male workers.

Contractor's area in each site is a combination of the working area surrounding the construction site, material stacking and storing area, labors shed and the office area. Either whole or a major portion of this area shall be just at the construction site for easily handling the labor. Strict instructions have been given to all the contractors to keep their working areas and stacking areas free of garbage, debris and wastes, and free of dust for ongoing EMCRP work areas. They will responsible to keep all bulk construction materials such as stone chips, sand, steel etc. covered with plastic sheet.

**Table No: 4: No of Labor and Total Active Working Man Days**

Sl. No	Package Number	Name of Sub-Project	Total Space for Construction (Square Meter)	Tentative Per day labors	Days	Total working man days
1	EMCRP/W2	Construction of Camp 1W Warehouse for Firefighting Equipment and Satellite Fire Station	160.10 (Square Meter)	10	270	2700
2	"Do"	Construction of Camp 10 Warehouse for Firefighting Equipment and Satellite Fire Station	"Do"	10	270	2700
3	"Do"	Construction of Camp 11 Warehouse for Firefighting Equipment and Satellite Fire Station	"Do"	10	270	2700
4	"Do"	Construction of Camp 16 Warehouse for Firefighting Equipment and Satellite Fire Station	"Do"	10	270	2700
5	"Do"	Construction of Camp 17 Warehouse for Firefighting Equipment and Satellite Fire Station	"Do"	10	270	2700
6	"Do"	Construction of Camp 18 Warehouse for Firefighting Equipment and Satellite Fire Station	"Do"	10	270	2700
7	"Do"	Construction of Camp 7 Warehouse for Firefighting Equipment and Satellite Fire	"Do"	10	270	2700

		Station				
8	"Do"	Construction of Noapara Registered Camp (NRC) Warehouse for Firefighting Equipment and Satellite Fire Station	"Do"	10	270	2700
9	"Do"	Construction of Camp 25 (Alikhali) Warehouse for Firefighting Equipment and Satellite Fire Station	"Do"	10	270	2700
		<b>Grand Total =</b>	<b>1440.90 (Square Meter)</b>	<b>90</b>	<b>270</b>	<b>24300</b>

### 11. Labor and Contractors Management Due to COVID-19:

Contractors will develop specific procedures or plans so that adequate precautions are in place to prevent or minimize an outbreak of COVID-19 as per project Standard Operating Procedure (SOP), and what shall be done if a worker gets sick.

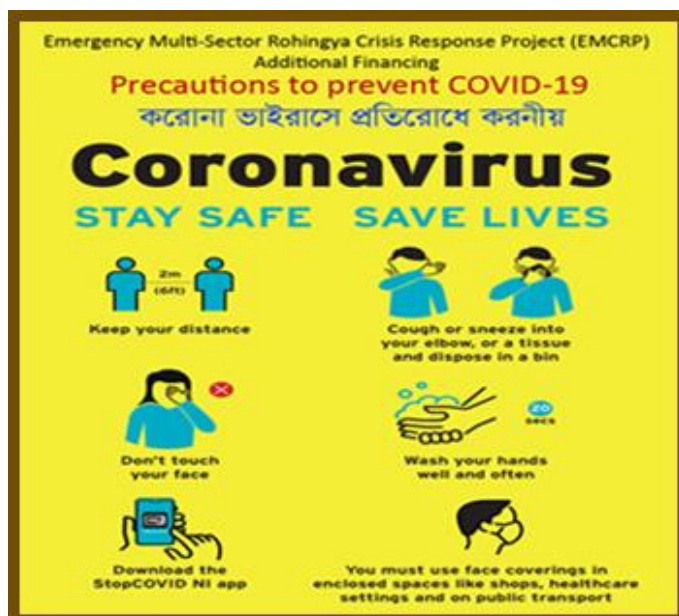
- Assessing the characteristics of the workforce, including those with underlying health issues or who may be otherwise at risk.
- Confirming workers are fit for work, to include temperature testing and refusing entry to sick workers.
- Considering ways to minimize entry/exit to site or the workplace, and limiting contact between workers and the community/general public.
- Training workers on hygiene and other preventative measures, and implementing a communication strategy for regular updates on COVID-19 related issues and the status of affected workers.
- Treatment of workers who are or should be self-isolating and/or are displaying symptoms.
- Assessing risks to continuity of supplies of medicine, water, fuel, food and PPE, taking into account international, national and local supply chains.
- Reduction, storage and disposal of medical waste.
- Adjustments to work practices, to reduce the number of workers and increase social distancing
- Expanding health facilities on-site compared to usual levels, developing relationships with local health care facilities and organize for the treatment of sick workers.
- Building worker accommodations further apart, or having one worker accommodation in a more isolated area, which may be easily converted to quarantine and treatment facilities, if needed
- Establishing a procedure to follow if a worker becomes sick (following WHO guidelines).
- Implementing a communication strategy with the community, community leaders and local government in relation to COVID-19 issues on the site.

**For supporting health facilities, plans or procedures will be in place to address the following issues:**

- Obtaining adequate supplies of medical PPE, including gowns, aprons, curtains, medical/non-medical fabric masks and respirators (N95, KN95 or FFP2); gloves (medical, and heavy duty for cleaners); eye protection (goggles or face screens); hand washing soap and sanitizer; and effective cleaning equipment. Where relevant PPE cannot be obtained, the plan should consider viable alternatives, such as cloth masks, alcohol-based cleansers, hot water for cleaning and extra hand washing facilities, until such time as the supplies are available.
- Training to medical staff on the latest WHO advised and recommended on the specifics of COVID-19.
- Conducting enhanced cleaning arrangements, including thorough cleaning (using adequate disinfectant) of catering facilities/canteens/food/drink facilities, latrines/toilets/showers, common areas, including door handles, floors and all surfaces that are touched regularly.

- Training and providing cleaning staff with adequate PPE when cleaning consultation rooms and facilities used to treat infected patients.
- Implementing a communication strategy/plan to support regular communication, accessible updates and clear messaging to health workers, regarding the spread of COVID-19 in nearby locations, the latest facts and statistics, and applicable procedures.

Most critical social issues are being maintaining at the site during COVID-19 pandemic. With the lockdown imposed by the government with effect from 26th March, 2020, work in all EMCRP packages contractors as well as workers has been following the below Site Poster Illustrating COVID-19 as Precautionary Measures;



## 12. Traffic Management:

During the Construction of warehouse for firefighting equipment and Satellite fire stations at Ukhiya and Teknaf Upazila DRP camp there is no need to establish any alternative roads for pedestrians of DRPs,

vehicles and their riders. Nonetheless, the vendor will ensure a safe passageway when Satellite fire stations construction and usage fence or demarcation of the construction site/area as well as safety during construction work. The cost of alternative means is usually included in the BOQ

### 13. Monitoring System:

LGED is overall responsible for the project implementation, through the PMU, including the Upazila Engineer, XEN, D&S Consultants and PMU safeguard team for the collection, collating, analysis and reporting. In addition, the field level team is also responsible to collect and update information of any adverse impact that has occurred during construction and hampering construction work. These stakeholders will be responsible for monitoring the progress of all aspects of the project, will identify any significant impacts that are raised and will suggest actions to be taken regarding any adverse impacts. The construction contractor will deploy a Social Safeguard Officer (SSO) to monitor the field level safe guard activities and will report to the concerned persons. Field level data will be collected on a regular basis to check the progress on whether subproject activities are on track or not.

### 14. Grievance Redress Mechanism (GRM):

The EMCRP has formally formed a grievance redress committee of 07 members consisting of the Upazila Engineers of each of the concerned Upazila, Office of the Executive Engineers and LGED HQ label respectively. In addition, a grievance redress committee of 05 members consisting each of the concerned Union Label GRC. A grievance registers are maintaining at each Upazila and construction site to entry public and community's grievances. Community members are encouraged to lodge any grievances with the GRC at the Upazila and Union level and women are encouraged to lodge grievances at their convenience, which are given to the GRC for resolve. In addition, the PIU will be using contact details displayed on the Environmental and Social signboard and details stated in GRC leaflet, which have been published/distributed within projects area.

To address communities' grievances details procedure are given below;

**First level (Union level grievance reporting):** The first and most accessible and immediate contact level GRC is the union level GRC that will be on site. The Chairman of the union concerned will be the president of the formed GRC.

**Second level GRM (Upazila Level GRC):** Complaints may also raise from the DRP Camp/community initially due to project activities; these complaints shall be reported to the Upazila LGED Office/ Social Safeguard Specialist of D&SC or the team representative. If the complaints are not resolved at this stage, they will be forwarded to LGED's XEN for further action. The focal person shall fully document the following information at the beginning stage as follows: (i) complainant name; (ii) the date the complaint was received; (iii) the nature of the complaint; (iv) location; and (v) how the complaint is resolved.

**Third level (District level GRC):** If the grievances remain unresolved at LGED Executive Engineer's Office level, the LGED PIU will activate the third level of the GRM by referring the issue (with written documentation) to a Grievance Redress Committee (GRC). Which will, based on review of the grievances, address them in consultation with the DPD & PD and Safeguard Consultants. A software-based system will be developed to register and follow-up grievance cases. Parallel, manual systems are being followed to assure functionality in the initial stages of the project.

**Fourth Level (National Level):** If a grievance remains unsolved at district level, it will be referred to the respected agencies at the national level i.e., MOLGRD&C. LGED will address the referred grievances using their existing grievances resolution protocols Safeguards focal points of relevant agencies will be responsible for facilitating the resolution process. All the meeting minutes of a particular case (level 1-level3) must be presented before the hearing. Based on the hearing and supporting document, committee will solve the issues.

Moreover, in case of any labor related issues, labors can directly complain to the contractors and contractors are bound to solve the issues immediately by Bangladesh Labor Law 2006 with amended 2022 and Labor Rule 2015 with amended 2022. Labors of communities are also allowed to complain to any level directly.

In addition, communities and individuals who believe that they are adversely affected by this World Bank (WB) supported project may submit complaints to existing project-level grievance redress mechanisms or the WB's Grievance Redress Service (GRS). Complaints may be submitted at any time after concerns have been brought directly to the World Bank's attention. However, this GRM by no means will constitute the alternative for the aggrieved person to seek justice through country's existing judiciary system.

## 15. Implementation & Institutional Arrangement:

The LGED is overall responsible for the project implementation, through the PMU involving the Executive Engineer, Upazila Engineer, D&S Consultants (FRE) and safeguard team. LGED will also arrange discloser & orientation program regarding labor safety training before starting of the construction work. The above stakeholders will be responsible for monitoring the progress of all aspects considering any significant impacts are raised and to suggest action to be taken against any adverse impact. The construction contractor will be deployed a Social Safeguard Officer (SSO) to monitor the field level safe guard activities and will be reported to the concern persons. Field level data will collect on regular basis to check the progress whether sub project activities on track or not. LGED will also ensure by monitoring that all the activities are underway as per specification and safeguards compliance.

The major objectives of monitoring are to: (i) ascertain whether activities are progressing as per schedule and the specified timelines are being met; (ii) assess if compensation, rehabilitation measures are sufficient; (iii) identify problems or potential issues; and (iv) identify methods to rapidly mitigate any problems. The above information's will be collected by EA through its PMU and respective Upazila Engineer and D&S Consultants. They are responsible for monitoring the activities of the subproject.

## 16. Social Management Plan (SMP):

Based on public consultation, a Social Management Plan (SMP) for Proposed Construction of Warehouse for Firefighting Equipment and Satellite fire stations building at Ukhiya and Teknaf Upazila's DRP camp identify the mitigation and management activities that need to be in place in order to eliminate the marginal social impacts or to reduce them to an acceptable level and the process will be continued subsequently. Site-specific mitigation plans proposed in referenced to ESMP Guidelines are given below;

Project Stage	Potential Social Impacts/Issues	Proposed Mitigation Measures	Institutional Responsibilities	Supervision Responsibility
Pre- Construction stage	Loss of land / and other physical assets	<ul style="list-style-type: none"> <li>No land acquisition will be required as Proposed Construction of Warehouse for Firefighting Equipment and Satellite fire stations building at Ukhiya and Teknaf Upazila will be constructed in Government DRP camp land.</li> <li>No additional land will be required to Construction of Warehouse for Firefighting Equipment and Satellite fire stations building.</li> <li>No Households will be affected by the intervention of sub-projects.</li> <li>We are expecting no grievances will be found from the neighboring in the sub project. If we found any grievance from the neighboring households, we will consult on emergency basis in order to solve the problem by the project GRC.</li> </ul>	PIU	Safeguard team of PIU, PSC and D&SC



Project Stage	Potential Social Impacts/Issues	Proposed Mitigation Measures	Institutional Responsibilities	Supervision Responsibility
Pre- Construction stage	Loss of livelihood	<ul style="list-style-type: none"> <li>Under this subproject, there is no scope of negative impact on livelihoods of the people of the catchment area. Contractors need to engage local laborer as a priority (both skilled and unskilled) at their construction work.</li> <li>Women labor would get higher priority in recruitment.</li> </ul>	PIU Contractor	Safeguard team of PIU, PSC and D&SC
Pre- Construction stage	Stakeholders Engagement	<ul style="list-style-type: none"> <li>All the project stakeholders will be consulted and separate community level consultation meeting also have conducted with the potential affected HHs.</li> <li>Consultation meeting with nearby residents and other stakeholders about the project objectives, scope of works, potential impacts, and provision of project GRM, etc.</li> <li>All the safeguard documents will be disclosed to all the relevant stakeholders before starting construction works.</li> <li>All the stakeholders will be informed about the GRM and to be ensured their membership as a member of GRC.</li> </ul>	PIU Contractor	Safeguard team of PIU, PSC and D&SC
Pre- Construction stage	Loss of right to access induced impacts.	<ul style="list-style-type: none"> <li>In case of unavoidable circumstances, alternative access will be provided.</li> <li>Mitigation measures will be taken at the satisfactory level after discussion with communities.</li> </ul>	PIU	Safeguard team of PIU, PSC and D&SC
Construction stage	The temporary partition between construction places and other area	<ul style="list-style-type: none"> <li>Contractor will make the temporary divider/ partition between construction area and other areas under BOQ budget. This divider will be made in such a way that the construction works do not hamper of the DRP community at Ukhiya and Teknaf Upazila.</li> </ul>	Construction Contractor	Safeguard team of PIU and D&SC
Construction stage	Quality construction work of Ware house and Satellite fire stations building at DRP. Bazar district.	<ul style="list-style-type: none"> <li>LGED Ukhiya and Teknaf Upazila Unit authority as well as CIC deserve quality construction works(side by side with the construction engineers and Design and Supervision Consultant)</li> </ul>	Construction Contractor	Social & Environmental specialist and D&SC
Construction stage	Safety during construction of the Fire Service Office at Ukhiya and Teknaf Upazila	<ul style="list-style-type: none"> <li>Awareness building program will be taken on social safety matters through imparting training from the project before commencement. At the same time, compliance should be ensured by the contractors.</li> </ul>	Construction Contractor	Safeguard team of PIU and D&SC

Project Stage	Potential Social Impacts/Issues	Proposed Mitigation Measures	Institutional Responsibilities	Supervision Responsibility
Construction stage	Drinking water and sanitation facility for male and female Workers.	<ul style="list-style-type: none"> <li>Construction camps should have adequate drinking water facility by ensuring water filter, water sealed latrines, urinals and appropriate bathing facilities.</li> </ul>	Construction Contractor	Safeguard team of PIU and D&SC
Construction stage	Noise from construction works	<ul style="list-style-type: none"> <li>Construction activity shall be restricted to daytime as far as possible to avoid noise and sound pollution.</li> </ul>	Construction Contractor	Safeguard team of PIU and D&SC
Construction stage	Followed Personal Protective Equipment- PPE	<ul style="list-style-type: none"> <li>Wherever required, personal protective equipment (PPE) such as ear plugs, earmuffs, helmets, etc. should be provided by the contractor to the persons working in high-risk areas.</li> </ul>	Construction Contractor	Safeguard team of PIU and D&SC
Construction stage	Conflicts with existing users due to the scarcity of resource base.	<ul style="list-style-type: none"> <li>A detailed assessment of the available resources and consent of the local representative for withdrawal of water from existing surface water sources have been taken.</li> <li>If ground water is withdrawn, adequate approvals from the appropriate department need to be undertaken before setting up bore wells.</li> <li>Local community must be consulted before start any construction works.</li> </ul>	Construction Contractor	Safeguard team of PIU and D&SC
Construction stage	Labor Base Camp: Conflicts with the local residents	<ul style="list-style-type: none"> <li>An alternate arrangement for fuel wood, heating and cooking should be arranged for the laborers at the labor camp.</li> <li>Awareness building about nutrition, disaster risk resilience or mitigation, adoption of clean energy for cooking; and prevention of child abuse, child marriage, GBV, sexual harassment, trafficking of women and children as well as illegal drug trade.</li> <li>Work force should be prohibited from disturbing the flora, fauna including hunting of animals, wildlife hunting, poaching and tree felling.</li> <li>To be ensured adequate sanitation facilities in the labor camps.</li> <li>Treated water will be made available at site for labor drinking purpose.</li> <li>Adequate accommodation arrangements for labor and code of conduct to be disclosed through consultation and FGD.</li> </ul>	Construction Contractor	Safeguard team of PIU, PSC and D&SC
Construction phase	Health & Safety Risks	<ul style="list-style-type: none"> <li>The potential for exposure to safety events such as tripping, working at height activities, fire from hot works,</li> </ul>	PIU and Contractor	Environmental Consultant as well as Social Development



Project Stage	Potential Social Impacts/Issues	Proposed Mitigation Measures	Institutional Responsibilities	Supervision Responsibility
		<p>smoking, failure in electrical installation, mobile plant and vehicles, and electrical shocks.</p> <ul style="list-style-type: none"> <li>• Exposure to health events during construction activities such as manual handling and musculoskeletal disorders, hand-arm vibration, temporary or permanent hearing loss, heat stress and dermatitis.</li> <li>• All construction equipment used for the execution of the project work shall be fit for purpose and carry valid inspection certificates and insurance requirements.</li> <li>• The risk assessment shall be prepared and communicated prior to the commencement of work for all types of work activities on site.</li> <li>• Provide walkways that are designated as a walkway; all walkways shall be provided with good conditions underfoot; signposted and with adequate lighting.</li> <li>• Signpost any slippery areas, ensure proper footwear with a good grip is worn for personnel working within slippery areas.</li> <li>• Carry out a fire risk assessment for the construction areas, identify sources of fuel and ignition and establish general fire precautions including, means of escape, warning, and fighting fire.</li> <li>• Set up a system to alert workers on site. This may be temporary or permanent mains operated fire alarm.</li> <li>• Fire extinguishers should be located at identified fire points around the site. The extinguishers shall be appropriate to the nature of the potential fire.</li> <li>• Establish and communicate emergency response plan (ERP) with all parties, the ERP to consider such things as specific foreseeable emergencies, organizational roles and authorities, responsibilities and expertise, emergency response and evacuation procedure, in addition to training for personnel and drills to test the plan.</li> <li>• Electrical equipment must be safe and properly maintained; works shall not be carried out on live systems.</li> <li>• Only competent authorized persons shall carry out maintenance on electrical equipment, adequate personal.</li> <li>• Personal Protective Equipment (PPE) for</li> </ul>		and Gender Specialists of PIU, PSC, and D&SC

Project Stage	Potential Social Impacts/Issues	Proposed Mitigation Measures	Institutional Responsibilities	Supervision Responsibility
		<p>electrical works must be provided to all personnel involved in the tasks.</p> <ul style="list-style-type: none"> <li>• An adequate number of staff and first aiders shall be on-site in accordance with Bangladesh Labor Law requirements.</li> <li>• First aid kit with adhesive bandages, antibiotic ointment, antiseptic wipes, aspirin, non-latex gloves, scissors, thermometer, etc. shall be made available by the contractor on site.</li> <li>• Emergency evacuation response shall be prepared by the contractor and relevant staff shall be trained through mock-up drills.</li> <li>• Ensure all equipment is suitable for jobs (safety, size, power, efficiency, ergonomics, cost, user acceptability, etc.), provide the lowest vibration tools that are suitable and can do the works.</li> <li>• Ensure all tools and other work equipment are serviced and maintained in accordance with maintenance schedules and manufacturer's instructions.</li> <li>• Regular noise exposure assessments and noise level surveys of noisy areas, processes, and equipment shall be carried out to form the basis for remedial actions when necessary.</li> <li>• Awareness training sessions should be established and provided to all personnel involved during the construction phase in order to highlight the heat-related illnesses of working in hot conditions such as heat cramps, heat exhaustion, heatstroke, dehydration.</li> <li>• Ensure adequate quantities of drinking water are available at different locations within the site,</li> <li>• Eliminate the risk of exposure whenever possible, provide proper Personal Protective Equipment (PPE) wherever necessary and ensure that there are satisfactory washing and changing facilities.</li> <li>• Ensure that all workers exposed to risk are aware of the possible dangers. They should be given thorough training in how to protect themselves and there should be effective supervision to ensure that the correct methods are being used.</li> </ul>		

Project Stage	Potential Social Impacts/Issues	Proposed Mitigation Measures	Institutional Responsibilities	Supervision Responsibility
Operation & Maintenance	Pollution caused by leaking latrines and fecal sludge impacting surrounding Neighborhoods	<ul style="list-style-type: none"> <li>• Ensure preventative maintenance schedule is followed.</li> <li>• Regular inspections of potential leaking points.</li> </ul>	PIU	Social Development Specialist, Environmental Specialist and Gender Specialist of PIU, PSC and D&SC
Operation & Maintenance	The sub-project is expected to be sustainable	<ul style="list-style-type: none"> <li>• The safeguard issues and maintenance of the Warehouse for Firefighting Equipment and Satellite fire stations building will be taken care of by the concerned FSCD Ukhiya and Teknaf Upazila Unit authority respectively under the line Ministry of the Government of Bangladesh for sustainability.</li> </ul>	PIU	Social Development Specialist, Environmental Specialist and Gender Specialist of PIU, PSC and D&SC
Decommissioning during the project implementation period (including site clearance after the construction)	Health & safety risks to workers & Local community/ DRPs	<ul style="list-style-type: none"> <li>• The main mitigation and monitoring measures to minimize or reduce the environmental and social impacts during decommissioning are anticipated to be similar to those identified for the construction phase.</li> </ul>	PIU, Contractor, D & SC	Social Development Specialist, Environmental Specialist and Gender Specialist of PIU, PSC and D&SC

## 17. Recommendations:

All relevant project construction information has been disclosed during the consultation process with the concerned community and stakeholders. Based on the screening results, it is certain that there is sufficient government land to implement this sub-project.

The involvement of relevant stakeholders in the sub-project implementation process will help to create a sense of belonging within the DRP community. Furthermore, establishing and maintaining an effective Grievance Redress Mechanism (GRM) would enable any affected parties to present their issues and gain equitable solutions to their problems by impartial hearing.

Issues of social safety are important during the construction period. Before starting construction work, the stakeholders to be engaged for a short orientation course (to be organized by the contractor) on necessary awareness, motivation and to fulfill the responsibilities entrusted to deal properly with the agreed social consent.

## 18. Conclusions:

Land acquisition will not be required for sub-projects improvement. In addition, the problems of migration and population displacement are not expected to be raised during the construction of the sub-projects. It has been decided that the building will be implemented on a vacant place within the DRP camp which is entirely government land and sufficient for the implementation of the proposed sub-project. A

management plan has been developed to mitigate if any problems that may arise during construction. In addition, the proposed sub-project is not expected to affect any community/common property/cultural center / archeological feature. Therefore, the implementation of the sub-project is not expected to have any significant negative social impact.

The social benefits of these sub-projects are varied. After the imposition of new facilities, the people of the construction area (DRP camp) will be able to protect themselves from various natural calamities. Moreover, they can protect themselves from the danger of fire. The sub-project will create direct and indirect employment through involving of construction work, which will have a positive impact on the DRP camp along with local community. The project will also require lot of male and female unskilled labor and skill labor which will also be taken from the local community that will also contribute to the local economy. All of these factors contribute to the socio-economic aspects of the area as well as to the local economy.

Therefore, implementation of the proposed sub-projects is safely and highly recommended.

**Annex-01: At a Glance Key Findings by Social Screening of Warehouse for Firefighting Equipment and Satellite Fire Station at Ukhiya and Teknaf Upazila under Package Number EMCRP/W2**

SI #	Name of Sub-Project	Package No.	Nature of Work	Location of Sub Project	Ownership of Proposed Site Land	Status of Land Acquisition (LA) Yes/No	Loss of livelihood due to Construction	Status of Replacement & Relocation Yes/No	Status of Resettlement Yes/No	Tribal People	Status of Stakeholders Consultation	Recommendation
1	Construction of Camp 1W Warehouse for Firefighting Equipment and Satellite Fire Station	Package Number: EMCRP/W2	Construction of Warehouse for Firefighting Equipment and Satellite Fire Station	Camp-1W, Block-A, Ward-09, union-Rajapalong, Upazila-Ukhiya, District-Cox's Bazar.	Government Land	No	No	No	No	No	Done	Highly recommended for implementation
2	Construction of Camp 10 Warehouse for Firefighting Equipment and Satellite Fire Station	"Do"	"Do"	Camp-10, Block-A, Sub Block: A-4, Ward-01, Union-Palongkhali, Village-Balukhali, Upazila-Ukhiya, District- Cox's Bazar.	Government Land	NO	No	No	No	No	Done	Highly recommended for implementation
3	Construction of Camp 11 Warehouse for Firefighting Equipment and Satellite Fire Station	"Do"	"Do"	Camp-11, Block-C, Sub Block: C-14, Union-Palongkhali, Village- Moinerghona, Ward-04, Upazila-Ukhiya, District-Cox's Bazar.	Government Land	No	No	No	No	No	Done	Highly recommended for implementation
4	Construction of Camp 16 Warehouse for Firefighting Equipment and Satellite Fire Station	"Do"	"Do"	Camp-16, Block-A, Sub Block: A3, Union-Palongkhali, Village- Shafiullah Ghata, Ward- 05, Upazila-Ukhiya, District- Cox's Bazar.	Government Land	No	No	No	No	No	Done	Highly recommended for implementation
5	Construction of Camp 17 Warehouse for Firefighting Equipment and Satellite Fire Station	"Do"	"Do"	Camp-17, Block-A, Union-Palongkhali, Ward- 01, Upazila-Ukhiya, District-Cox's Bazar.	Government Land	No	No	No	No	No	Done	Highly recommended for implementation
6	Construction of Camp 18 Warehouse for Firefighting Equipment and Satellite Fire Station	"Do"	"Do"	Camp-18, Block-E, Sub-Block: M12, Union-Palongkhali, Ward- 01, Upazila-Ukhiya, District- Cox's Bazar.	Government Land	No	No	No	No	No	Done	Highly recommended for implementation

7	Construction of Camp 7 Warehouse for Firefighting Equipment and Satellite Fire Station	"Do"	"Do"	Camp-7, Block-E, Sub-Block-E1, Union-Rajapalong, Ward-07, Upazila-Ukhiya, District-Cox's Bazar.	Government Land	No	No	No	No	No	Done	Highly recommended for implementation
8	Construction of Noapara Registered Camp (NRC) Warehouse for Firefighting Equipment and Satellite Fire Station	"Do"	"Do"	Camp-Noapara registered Camp (NRC), Block-P Union-Nhila, Ward- 07, Upazila-Teknaf, District- Cox's Bazar.	Government Land	No	No	No	No	No	Done	Highly recommended for implementation
9	Construction of Camp 25 (Alikhali) Warehouse for Firefighting Equipment and Satellite Fire Station	"Do"	"Do"	Camp-25 (Alikhali), Block-D, Sub Block-D10, Union-Nhila, Ward- 08, Upazila-Teknaf, District- Cox's Bazar.	Government Land	No	No	No	No	No	Done	Highly recommended for implementation

**Description of Warehouse for Firefighting Equipment and Satellite Fire Station at Ukhiya and Teknaf Upazila under Package Number EMCRP/W2 (According to Field Data)**

Sl #	Name of Subproject	Package Number	Name of the Upazila	GPS Coordinates	Location of Sub-Projects		Consulting Meeting Date	Consulting Meeting time	Venue	Participants	Outcomes
					Inside Camp	Outside Camp					
1	Construction of Camp 1W Warehouse for Firefighting Equipment and Satellite Fire Station	EMCRP/W2	Ukhiya	Latitude Value: 21.218473 N & Longitude Value: 92.150746 E.	Yes	-	26/07/2022	02:30 PM	In front of Siddique's Shop located following to the selected area for fire station	DRP, Local Community & Local Government Representatives	<ul style="list-style-type: none"> <li>• Effective coordination will be created between the stakeholders and Government regarding construction for Warehouse for Firefighting Equipment and Satellite Fire Station at Ukhiya and Teknaf Upazila.</li> <li>• Availability of first-aid boxes at the proposed sub-project sites.</li> <li>• Training for concern stakeholders regarding social safety &amp; security, traffic management, labor influx, among others.</li> <li>• Avoiding and minimizing</li> </ul>

2	Construction of Camp 10 Warehouse for Firefighting Equipment and Satellite Fire Station	EMCRP/W2	Ukhiya	Latitude Value: 21.1947025 N & Longitude Value: 92.152771 E.	Yes	-	03/08/2022	01:10 PM	On the location of the selected fire station	DRP, Local Community & Local Government Representatives	adverse social impacts for the site selection, design and construction. • Ensuring various stakeholders' participation, which will enhance their sense of belonging in the proposed sub-project.
3	Construction of Camp 11 Warehouse for Firefighting Equipment and Satellite Fire Station	EMCRP/W2	Ukhiya	Latitude Value: 21.17753 N & Longitude Value: 92.156072 E.	Yes	-	03/08/2022	02:50 PM	Mr. Mortoza Hasan's Shop in front of UNHCR office	DRP, Local Community & Local Government Representatives	• Identifying unavoidable adverse impacts and ensure effective mitigation measures. • Ensuring social conflicts and grievance management during construction period. • Following labor laws strictly, including recruitment of child labor, adequate code of conduct for labor, wages, avoiding wage discrimination between male and female workers etc.
4	Construction of Camp 16 Warehouse for Firefighting Equipment and Satellite Fire Station	EMCRP/W2	Ukhiya	Latitude Value: 21.157575 N & Longitude Value: 92.152328 E.	Yes	-	02/08/2022	03:15 PM	Opposite site of the selected place of the concerned Satellite Fire Station, Block B-1, Camp-16	DRP, Local Community & Local Government Representatives	• Ensuring equal wages for female labor including site security and facilities.
5	Construction of Camp 17	EMCRP/W2	Ukhiya	Latitude Value:	Yes	-	26/07/2022	12:40 PM	At the selected place of the	DRP, Local Community & Local	• Ensuring that GBV is not occurring at the work site.



	Warehouse for Firefighting Equipment and Satellite Fire Station			21.201034 N & Longitude Value: 92.144921 E.					concerned Satellite Fire Station, Camp-17	Government Representatives	
6	Construction of Camp 18 Warehouse for Firefighting Equipment and Satellite Fire Station	EMCRP/W2	Ukhiya	Latitude Value: 21.186956 N & Longitude Value: 92.145682 E.	Yes	-	02/08/2022	12:24 PM	Beside the selected Satellite Fire Station, Camp-18	DRP, Local Community & Local Government Representative s	
7	Construction of Camp 7 Warehouse for Firefighting Equipment and Satellite Fire Station	EMCRP/W2	Ukhiya	Latitude Value: 21.202420 N Longitude Value: 92.162810 E	Yes	-	29/08/2023	11:30 AM	In front of Selected Satellite Fire Station Camp 7	DRP, Local Community & Local Government Representative s	
8	Construction of Noapara Registered Camp (NRC) Warehouse	EMCRP/W2	Teknaf	Latitude Value: 20.956950 N Longitude Value:	Yes	-	26/08/2023	02:00 PM	Beside the selected Satellite Fire Station, Noapara Registered	DRP, Local Community & Local Government Representative s	

	for Firefighting Equipment and Satellite Fire Station			92.249500 E					Camp (NRC)		
9	Construction of Camp 25 (Alikhali) Warehouse for Firefighting Equipment and Satellite Fire Station	EMCRP/ W2	Teknaf	Latitude Value: 20.977880 N Longitude Value: 92.244450 E.	Yes	-	26/08/2023	04:30 PM	In front of Mr. Lutfor Rahaman Shop's (Rohingya, Camp 25 (Alikhali)	DRP, Local Community & Local Government Representative s	

**Annex- 02: Pictures of Existing View & Location of Construction of Warehouse for Firefighting Equipment and Satellite fire stations under Package Number EMCRP/W2**



**Picture of Existing view of Camp-1W Warehouse for Firefighting Equipment and Satellite fire station will built at Ukhiya Upazila in Cox's Bazar District.**



**Picture of Existing view of Camp-10 Warehouse for Firefighting Equipment and Satellite fire station will built at Ukhiya Upazila in Cox's Bazar District.**



**Picture of Existing view of Camp-11 Warehouse for Firefighting Equipment and Satellite fire station will built at Ukhiya Upazila in Cox's Bazar District.**





**Picture of Existing view of Camp-16 Warehouse for Firefighting Equipment and Satellite fire station will built at Ukhiya Upazila in Cox's Bazar District.**



**Picture of Existing view of Camp-17 Warehouse for Firefighting Equipment and Satellite fire station will built at Ukhiya Upazila in Cox's Bazar District.**



**Picture of Existing view of Camp-18 Warehouse for Firefighting Equipment and Satellite fire station will built at Ukhiya Upazila in Cox's Bazar District.**





**Picture of Existing view of Camp-7 Warehouse for Firefighting Equipment and Satellite fire station will built at Ukhiya Upazila in Cox's Bazar District.**



**Picture of Existing view of Noapara Registered Camp (NRC) Warehouse for Firefighting Equipment and Satellite fire station will built at Ukhiya Upazila in Cox's Bazar District.**



**Picture of Existing view of Camp-25 (Alikhali) Warehouse for Firefighting Equipment and Satellite fire station will built at Ukhiya Upazila in Cox's Bazar District.**

**Annex-03: Social Screening of Camp 1W Warehouse for Firefighting Equipment and Satellite fire station at Ukhiya Upazila in Cox's Bazar District under Package Number: EMCRP/W2.**

**Local Government Engineering Department (LGED)**

**Emergency Multi-Sector Rohingya Crisis Response Project (EMCRP)**

**Social Screening of Sub-Project (Filled Form)**

**Section A: Sub-Project Overview**

**Description of sub-project/component interventions:**

The proposed sub-project is a Construction of Warehouse for Firefighting Equipment and Satellite Fire Station in Ukhiya Upazila of Cox's Bazar District. This Satellite fire station is categorized as a Rohingya Camp based. For the construction of Satellite Fire Station land already selected. Proposed fire station land is situated within the catchment area of Camp-1W, Block-A, Ward- 09 under Rajapalong union of Ukhiya Upazila in Cox's Bazar District. The site location is relatively a high plain land. The land is completely situated in an open space but there are two DRP households on the side of the land which will not be affected. There is available space for construction. Proposed fire station land is Government land. No tribal people found in the catchment area of the Sub-project. GPS Coordinates: Latitude Value: 21.218473° N & Longitude Value: 92.150746° E.

Some cultural, archaeological, religious sites near (within 1km) of site are given below:

Directions	Features
North	DRP Shelter (10m), Mukti School (120m)
South	Army Road (30m), DRP Shelter (50m), Pond (60m), Mukti School (70m)
East	DRP Shelter (10m), Mosque (30m), Mukti School (60m), BRAC Hospital (30m), Mosque (40m)
West	Mosque (50m), Mukti School (60m), Private Land (80m)

No scope to disturbance by this sub-project which bring religious and cultural values to the community people. A large number of DRP people are expected to be benefitted by implementation of the sub-project directly.

**Sub-project Location:**

Proposed Camp-1W warehouse for firefighting equipment and Satellite Fire Station is situated under Rajapalong union, Ward number: 09 of Ukhiya Upazila in Cox's Bazar District. GPS Coordinates: Latitude Value: 21.218472 N & Longitude Value: 92.150746 E.

Important Features of Sub-project Location	
Name of construction of warehouse for firefighting equipment and Satellite Fire Station	Camp-1W warehouse for firefighting equipment and Satellite Fire Station
Camp	Camp 1W
Block	"A"
Package No:	EMCRP/W2
District	Cox's Bazar
Upazila	Ukhiya
Union	Rajapalong
Ward	09
Available Land space	5.00 Decimal
Proposed structural land space	3.84 Decimal
Distance from Upazila Head quarter	6.5 Km
Present Condition of Land	Open space

Proposed Sub-project Interventions	Rectangular Steel Frame Two-stored building.
GPS Coordinates	Latitude Value: 21.218472 N Longitude Value: 92.150746 E
Land ownership	Government Land

**Expected construction period:** 270 working days.

**Description of project intervention area and project influence area with schematic diagram (where relevant, indicate distance to sensitive environmental areas such as elephant corridors, water bodies, etc. and historical or cultural assets): Please also explain any analysis on alternative location was conducted:**

**Answer:** The Proposed Camp-1W Satellite Fire Station have no located historical sites were found. There are not required to relocate local DRP & local community. There are few socio-cultural assets in this proposed area but that will not be affected by the construction work. In consultation meeting it has revealed that no Elephants corridors there and no elephant has been found last few years in the proposed sub-project area. The proposed sub-project was finalized through effective consultation of DRP, local community, CIC, RRRC, UNHCR, Local Government Representatives and Concerned LGED officials.

### Section C: Social Screening

Key Screening questions	Aspects to Consider
Will the project potentially involve an influx of workers to the project location, and will the influx be considered significant for the local community?	<p>✓ How many foreign and local workers will be needed for the remaining period of the project, with what skill set?</p> <p><b>Answer:</b> No foreign workers are will be needed to at this locality in construction work. The construction area is in the camp, therefore, Rohingya people can consider as labor forces. Based on consultation with CIC authority, most of the workforces are available in the DRP Community. If contractors need to hire some skilled workers from outside to the project area for implementing work as per contractors need.</p> <p>✓ Can the project hire workers from the local workforce?</p> <p><b>Answer:</b> Definitely, the project hire workers from the local workforce as project required, because in sub project areas have an enough worker, both skilled and unskilled. But labor function was how to manage, it's totally depending on required by the implementation contractors.</p> <p>✓ What is the size and skill level of the existing local workforce?</p> <p><b>Answer:</b> For the remaining period of the project, In the based on FGD approximately 20 skilled and unskilled workforces are expected to be required for the construction work. Among them 04 will be skilled and 16 will be unskilled workforces.</p> <p>✓ If the skill level of the local workforce does not match the needs of the project, can they be trained within a reasonable timeframe to meet project requirements?</p> <p><b>Answer:</b> Labors is available in this area, enough unskilled and some skilled. If the skill level of the local workforce does not match the need of the project, they can serve the purpose of skill labor as conducting skill training by the contractor within the time frame.</p> <p>✓ How will the workers be accommodated? Will they commute or reside on site or outside of the camp? If so, what size of camp will be required?</p> <p><b>Answer:</b> Most of the workforces expected to be hired from the camp area and they do not have required for accommodation inside the construction site. The skilled labors are being accommodated on site of the Sub-project site by the contractors. Around 600 sq. ft. sized labor shed for 20 skilled</p>

	<p>&amp; unskilled labor. The contractor can make temporary shed for keeping construction materials in the side of sub-project area. The size of temporary shed in the camp will depend on the construction materials.</p>
Is the project located in a rural or remote area?	<p>✓ What is the size of local population in the project area?  <b>Answer:</b> There are no host community in the sub-project area. Because the project location is camp-1W. All people are DRP.</p> <p>✓ What is the size of the host Rohingya community?  <b>Answer:</b> According to the CIC and Rohingya leader (Majhi), the size of Rohingya population of the Camp (sub-project area) is near about 41061. Male-19624 and Female- 21437. The total number of families are near about 9477.</p> <p>✓ Is the project located / being carried out in an area that is not usually frequented by outsiders?  <b>Answer:</b> Yes, local people are not allowed to visit camp without the permission of CIC.</p> <p>✓ What is the frequency and extent of contact between the local community and outsiders?  <b>Answer:</b> The frequency and extent of contact, communicate between the local community and outsiders are obviously limited and controlled by the respective Majhi and CIC management.</p> <p>✓ Are there sensitive environmental conditions that need to be considered?  <b>Answer:</b> Dust and noise can be generated at the sub-project level through movement of heavy vehicle during construction phase. Therefore, the following precautionary measures need to be considered;</p> <ul style="list-style-type: none"> <li>• Proper fencing needs to make surrounding the construction site which will protect from dust and noise surrounding peoples who are living in close proximate.</li> </ul>
Based on the socioeconomic, cultural, religious and demographic qualities of the local community, Rohingya population and the incoming workers, is there a possibility that their presence or interaction with the local community could create adverse impacts?	<p>✓ Is it likely that the incoming workers and the local community come from a shared socio-economic, cultural, religious or demographic background?  <b>Answer:</b> Except little percentage of skilled workforces, most of the workforces are expected to come from DRP community and they belong to same socio-economic, cultural, religious or demographic background.</p> <p>✓ What is the level of existing resources, and will the incoming workers use or create competition for these resources?  <b>Answer:</b> Incoming workers are very low in numbers, so there will be no competition in using of resources.</p> <p>✓ What is the expected duration of the incoming workers' presence in the community?  <b>Answer:</b> Eighteen (18) Months, it may be extended.</p> <p>✓ Given the characteristics of the local community, are there any specific adverse impacts that may be anticipated?  <b>Answer:</b> There are no adverse impact in the local community which may be anticipated. Project will benefit the DRP.</p>
Consultation with Community People	<p>✓ Has the project authority and contractors conducted any consultation meetings with the community people and Rohingya population?  <b>Answer:</b> Project authority has made consultation several times with local community and Rohingya population where their opinions have received with great honor. The implementing contractor will conduct consultation meetings with the Rohingya community people after finalization of contractor.</p> <p>✓ Are local people aware about the labors?  <b>Answer:</b> Yes. Local people are very much aware of labors.</p>



	<p>✓ Has the project authority involved the local community with the project?</p> <p><b>Answer:</b> Yes, local communities are closely involved with this project. Several consultation meeting and informal interaction with local community have been conducted effectively.</p>
--	--

## C.2. Land acquisition and stakeholder screening

Probable Involuntary Resettlement Effects	Yes	No	Not Known	Remarks
<b>Involuntary Acquisition of Land/ Land Donation/ Land Taking</b>				
1. Will there be any land acquisition?		✓		No land acquisition will be required for the satellite fire station as the land is earmarked by the government.
2. Is the site for land taking known?	✓			Satellite Fire Station will be constructed on existing Camp-1W, Block- A Government owned land. Meanwhile, NGO & government relevant department has given their consent to intend the Satellite Fire Station construction.
3. Is the ownership status and current usage of land to be required temporary known?	✓			This is Government owned land and proposed Satellite Fire Station place currently vacant. Even, no temporary infrastructure has found in proposed sub-project area.
4. Will easement be utilized within an existing Right of Way (ROW)?	✓			In the camp area Provision is available be utilized within an existing Right of Way (ROW) within camp and project area.
5. Will there be loss of shelter and residential land due to land acquisition?		✓		N/A, no additional land will be required.
6. Will there be loss of agricultural and other productive assets due to land acquisition?		✓		No question of land acquisition. So, agricultural and other productive assets will not be damaged or lost by the construction of Service Center.
7. Will there be losses of crops, trees, and fixed assets due to land acquisition?		✓		No standing crops, trees and fixed assets will be lost due to avoiding and minimize land acquisition.
8. Will there be loss of businesses or enterprises due to land acquisition?		✓		Due to vacant government owned land, So, business entity, trade house or livelihood option will not be affected or any business infrastructure will be displaced by the Construction project.
9. Will there be loss of income sources and means of livelihoods due to land acquisition?		✓		It is clearly revealed that income sources and means of livelihoods will not be hampered or lost by the Construction Satellite fire station.
<b>Involuntary restrictions on land use or on access to legally designated parks and protected areas</b>				
10. Will people lose access to natural resources, communal facilities and services?		✓		People access to communal facilities and services will not be hampered by the project intervention.
11. If land use is changed, will it have an adverse impact on social and economic activities?		✓		No scope to change site location.
12. Will access to land and resources owned communally or by the state be		✓		No

restricted?				
<b>Information on Displaced Persons:</b>				
Any estimate of the likely number of persons that will be displaced by the Project? <input checked="" type="checkbox"/> No <input type="checkbox"/> Yes If yes, approximately how many? N/A				
Are any of them poor, female-heads of households, or vulnerable to poverty risks? <input checked="" type="checkbox"/> No <input type="checkbox"/> Yes				
Are any displaced persons from indigenous or ethnic minority groups? <input checked="" type="checkbox"/> No <input type="checkbox"/> Yes				
<b>During Screening, project authority will conduct consultation with the primary and secondary stakeholders and provide their observations in the following sections (13 to 18)</b>				
13: Who are the stakeholders of the project? <b>Answer:</b> The key stakeholders from safeguards point of view include: Main stakeholders are Fire service station authority, Civil Defence officers, host communities, Local community peoples, Government departments/agencies, Development Partners, get benefited peoples by Fire Service etc.				
14: What social and cultural factors affect the ability of stakeholders to participate or benefit from the proposed policy or project? <b>Answer:</b> No social and cultural factors will affect the ability of stakeholders to participate or benefit from the proposed policy or project. Moreover, conducive environment in terms of social and cultural perspective are exist in the project area that is why stakeholder will get positive benefit from the project considering the scope of equal participation.				
15: Are project objectives consistent with their needs, interests and capacity? <b>Answer:</b> Yes, obviously the EMCRP project objectives consistent with the respective stakeholders, DRP and host community, needs, interests and capacity in the project areas.				
16: What will be the impact of the project or sub-project on the various stakeholders, especially women and vulnerable groups? <b>Answer:</b> The Department of Fire Service & Civil Defense is a fire and rescue service all the people of Bangladesh. The Department's main goal is to provide fire protection, emergency medical care, and other critical public safety services to the people of Bangladesh. The Department also works to continually educate the public in fire, life safety and disaster preparedness at Ukhiya Upazila in Cox's Bazar district.				
17: What social risks might affect project or sub-project success? <b>Answer:</b> As per the visit findings and consultation meeting with existing fire service and civil defense authority, it has been revealed and perceived that the following social risks might be affect to accomplish the scheme interventions: <ul style="list-style-type: none"> <li>• Some skilled and unskilled laborers will be engaged from host communities or outside, it may create conflict because Incoming labors may engage with anti-social activities which can challenge the values system of the society.</li> <li>• To establish the scheme tasks, some outsider labor, technicians will be engaging over there; so, scope to arise social conflict might be raised gender and gender-based violence issues eve teasing etc.) are being addressed through mainstreaming activities. As the mitigation measure the SS team and GRC following the respective GRM, will aware on GBV and motivate the community through consultation meeting, counseling.</li> <li>• Unexpected noise and sound pollution may be generated in the adjacent locality. It also can hamper the study of the children as well as old ages during the construction period.</li> <li>• During the construction work, any kind of accident may be occurred.</li> </ul>				
<b>18: Has the project authority or any other organizations conducted any consultations with the affected community or people? If yes. Please provide a summary.</b> <b>Answer:</b> The project authority has been conducted several consultations with the FSCD officials and local stockholders. During site selection, LGED officials have been conducted several meetings with FSCD, DRP Community, local government representatives, local elites and local community regarding the Construction of satellite fire service at DRP Camp Area in Ukhiya Upazila. During the screening, the consultant of Design and supervision consultant and LGED also organized the consultation meetings and informed them about project objectives and other safeguard-related issues. They also provided their feedback which is given below; <ul style="list-style-type: none"> <li>• The FGD results confirmed that the satellite fire service constructed at Camp 1W will be used as a</li> </ul>				

firefighting equipment storage facility for instant firefighting in the area. Apart from that, the use of fire extinguishers and the facilities of the officers and employees engaged in firefighting will be increased.

- The satellite fire service to be constructed in the camp area should have access facilities such as providing fire protection, emergency medical care and other important public safety services to the local community.
- The fire service office should have a greater capacity to measure the area adequately in the camp under Ukhiya Upazila of Cox's Bazar district.
- Public safety should be ensured by properly fencing the work sites, and workers' safety by providing necessary safety gears/first aid boxes, as required and maintain safe work hours so that it does not come in the way of local traffic or courses.

**Annex-04: Social Screening of Construction of Camp-10 Warehouse for Firefighting Equipment and Satellite Fire Station at Ukhiya Upazila in Cox's Bazar District under Package Number: EMCRP/W2.**

## **Local Government Engineering Department (LGED)**

### **Emergency Multi-Sector Rohingya Crisis Response Project (EMCRP)**

#### **Social Screening of Sub-Project (Filled Form)**

#### **Section A: Sub-Project Overview**

##### **Description of sub-project/component interventions:**

The proposed sub-project is a Warehouse for Firefighting Equipment and Satellite Fire Station named Camp-10, Block: A, Sub Block: A-4. For the Construction of Warehouse for Firefighting Equipment and Satellite Fire Station land already selected. This land situated at Camp-10, Block: A, Sub Block: A-4 under Palongkhali union, village: Balukhali, Ward: 01 of Ukhiya Upazila in Cox's Bazar District. GPS Coordinates: Latitude Value: 21.1947025° N & Longitude Value: 92.152771° E. Based on field survey, the selected land is at present vacant space & government land. No tribal people found in the catchment area of the Sub-project. The site location is relatively a high plain land and accessible through vehicles as of 12ft wide HBB LGED road is present near the site which connects with Army Road.

Some cultural, archaeological, religious sites near (within 1km) of site are given below:

Directions	Features
North	LGED road (5m), Mosque (30m), Graveyard on hill (50m)
South	Khal (15m), Learning Centre (20m), DRP settlement (30m), Mosque (40m)
South-East	Learning Centre (10m), Mosque (20m)
East	Learning Centre (80m)
West	Graveyard (20m), Mosque (40m), Learning Centre (50m)

No scope to disturbance by this sub-project which bring religious and cultural values to the community people. A large number of DRP people are expected to be benefitted by implementation of the sub-project directly.

##### **Sub-project Location:**

Proposed Camp-10 warehouse for firefighting equipment and Satellite Fire Station is situated under Palongkhali union, Village- Balukhali, Ward number: 01 of Ukhiya Upazila in Cox's Bazar District.

Important Features of Sub-project Location	
Name of construction of warehouse for firefighting equipment and Satellite Fire Station	Camp-10 warehouse for firefighting equipment and Satellite Fire Station
Camp	Camp 10
Block	A
Sub Block	A4
Package No:	EMCRP/W2

District	Cox's Bazar
Upazila	Ukhiya
Union	Palongkhali
Ward Number	01
Available Land space	5.00 Decimal
Proposed structural land space	3.84 Decimal
Distance from Upazila Head quarter	10.5 Km
Present Condition of Land	Open space
Proposed Sub-project Interventions	Rectangular Steel Frame Two-stored building.
GPS Coordinates	Latitude Value: 21.1947025° N Longitude Value: 92.152771° E.
Land ownership	Government Land

**Expected construction period:** 270 working days.

**Description of project intervention area and project influence area with schematic diagram (where relevant, indicate distance to sensitive environmental areas such as elephant corridors, water bodies, etc. and historical or cultural assets): Please also explain any analysis on alternative location was conducted:**

**Answer:** The Proposed Camp-10 warehouse for firefighting equipment and Satellite Fire Station have no located historical sites were found. There are not required to relocate local DRP & local community. There are few socio-cultural assets in this proposed area but that will not be affected by the construction work. In consultation meeting it has revealed that no Elephants corridors there and no elephant has been found last few years in the proposed sub-project area. The proposed sub-project was finalized through effective consultation of DRP, local community, CIC, RRRC, UNHCR, Local Government Representatives and Concerned LGED officials.

### Section C: Social Screening

Key Screening questions	Aspects to Consider
Will the project potentially involve an influx of workers to the project location, and will the influx be considered significant for the local community?	<p>✓ How many foreign and local workers will be needed for the remaining period of the project, with what skill set?  <b>Answer:</b> No foreign workers are will be needed to at this locality in construction work. The construction area is in the camp, therefore, Rohingya people can consider as labor forces. Based on consultation with CIC authority, most of the workforces are available in the DRP Community. If contractors need to hire some skilled workers from outside to the project area for implementing work as per contractors need.</p> <p>✓ Can the project hire workers from the local workforce?  <b>Answer:</b> Definitely, the project hire workers from the local workforce as project required, because in sub project areas have an enough worker, both skilled and unskilled. But labor function was how to manage, it's totally depending on required by the implementation contractors.</p> <p>✓ What is the size and skill level of the existing local workforce?  <b>Answer:</b> For the remaining period of the project, In the based on FGD approximately 10 skilled and unskilled workforces are expected to be required for the construction work. Among them 03 will be skilled and 07 will be unskilled workforces.</p> <p>✓ If the skill level of the local workforce does not match the needs of the project, can they be trained within a reasonable timeframe to meet project requirements?  <b>Answer:</b> Labors is available in this area, enough unskilled and some skilled. If the skill level of the local workforce does not match the need of the project, they can serve the purpose of skill labor as conducting skill</p>

	<p>training by the contractor within the time frame.</p> <p>✓ How will the workers be accommodated? Will they commute or reside on site or outside of the camp? If so, what size of camp will be required?</p> <p><b>Answer:</b> All workforces to be hired from the local area and they do not have required for accommodation inside the construction site. The contractor can make temporary shed for keeping construction materials in the side of sub-project area. The size of temporary shed in the camp will depend on the construction materials.</p>
Is the project located in a rural or remote area?	<p>✓ What is the size of local population in the project area?</p> <p><b>Answer:</b> There are no host community in the sub-project area. Because the project location within Camp-10. So, population information Not Applicable.</p> <p>✓ What is the size of the host Rohingya community?</p> <p><b>Answer:</b> According to the CIC and Rohingya leader (Majhi), the size of Rohingya population of the Camp (sub-project area) is near about 32953. Male-15804 and Female- 17149. The total number of families are near about 7651.</p> <p>✓ Is the project located / being carried out in an area that is not usually frequented by outsiders?</p> <p><b>Answer:</b> Yes, local people are not allowed to visit camp without the permission of CIC.</p> <p>✓ What is the frequency and extent of contact between the local community and outsiders?</p> <p><b>Answer:</b> The frequency and extent of contact, communicate between the local community and outsiders are obviously limited and controlled by the respective Majhi and CIC management.</p> <p>✓ Are there sensitive environmental conditions that need to be considered?</p> <p><b>Answer:</b> At present, there is no sensitive environmental condition in this area. But dust and noise can be generated at the sub-project level through movement of heavy vehicle during construction phase. Therefore, the following precautionary measures need to be considered;</p> <ul style="list-style-type: none"> <li>• Proper fencing needs to make surrounding the construction site which will protect from dust and noise surrounding peoples who are living in close proximate.</li> </ul>
Based on the socioeconomic, cultural, religious and demographic qualities of the local community, Rohingya population and the incoming workers, is there a possibility that their presence or interaction with the local community could create adverse impacts?	<p>✓ Is it likely that the incoming workers and the local community come from a shared socio-economic, cultural, religious or demographic background?</p> <p><b>Answer:</b> With the exception of a small percentage of the skilled workforce, most of the workforce is expected to come from local communities and belong to the same socio-economic, cultural, religious or demographic background.</p> <p>✓ What is the level of existing resources, and will the incoming workers use or create competition for these resources?</p> <p><b>Answer:</b> Incoming workers are very low in numbers, so there will be no competition in using of resources.</p> <p>✓ What is the expected duration of the incoming workers' presence in the community?</p> <p><b>Answer:</b> 270 active working days but it may be extended.</p> <p>✓ Given the characteristics of the local community, are there any specific adverse impacts that may be anticipated?</p> <p><b>Answer:</b> The location is Camp-10 DRP area, so that there is no adverse impact in the local community which may be anticipated.</p>

Consultation with Community People	<p>✓ Has the project authority and contractors conducted any consultation meetings with the community people and Rohingya population?  <b>Answer:</b> Project authority has made consultation several times with local community and Rohingya population where their opinions have received with great honor. The implementing contractor will conduct consultation meetings with the Rohingya community people after finalization of contractor.</p> <p>✓ Are local people aware about the labors?  <b>Answer:</b> Yes. Local people are very much aware of labors.</p> <p>✓ Has the project authority involved the local community with the project?  <b>Answer:</b> Yes, local communities are closely involved with this sub project. A number of informal interactions with the local community have been effectively conducted.</p>
------------------------------------	---

### C.2. Land acquisition and stakeholder screening

Probable Involuntary Resettlement Effects	Yes	No	Not Known	Remarks
Involuntary Acquisition of Land/ Land Donation/ Land Taking				
1. Will there be any land acquisition?		✓		No land acquisition will be required for the satellite fire station as the land is earmarked by the government.
2. Is the site for land taking known?	✓			Warehouse for Firefighting Equipment and Satellite Fire Station will be constructed on existing Camp-10, Block: A, Sub Block: A-4 Government owned land. Meanwhile, NGO & government relevant department has given their consent to intend the Satellite Fire Station construction.
3. Is the ownership status and current usage of land to be required temporary known?	✓			This is Government owned land and proposed Satellite Fire Station in Camp-10, Block: A, Sub Block: A4 place currently vacant. Even, no temporary infrastructure has found in proposed sub-project area.
4. Will easement be utilized within an existing Right of Way (ROW)?	✓			In the camp area Provision is available be utilized within an existing Right of Way (ROW) within camp and project area.
5. Will there be loss of shelter and residential land due to land acquisition?		✓		N/A, no additional land will be required.
6. Will there be loss of agricultural and other productive assets due to land acquisition?		✓		No question of land acquisition. So, agricultural and other productive assets will not be damaged or lost by the Construction of Camp-10 Warehouse for Firefighting Equipment and Satellite Fire Station.
7. Will there be losses of crops, trees, and fixed assets due to land acquisition?		✓		No standing crops, trees and fixed assets will be lost due to avoiding and minimize land acquisition.
8. Will there be loss of businesses or enterprises due to land acquisition?		✓		Due to vacant government owned land, So, business entity, trade house or livelihood option will not be affected or any business infrastructure will be displaced by the Construction project.
9. Will there be loss of income sources		✓		It is clearly revealed that income sources

and means of livelihoods due to land acquisition?				and means of livelihoods will not be hampered or lost by the Construction of Camp-10 Warehouse for Firefighting Equipment and Satellite Fire Station.
<b>Involuntary restrictions on land use or on access to legally designated parks and protected areas</b>				
10. Will people lose access to natural resources, communal facilities and services?		√		People access to communal facilities and services will not be hampered by the sub project intervention.
11. If land use is changed, will it have an adverse impact on social and economic activities?		√		No scope to change site location. If changed social screening must be conducted subsequently.
12. Will access to land and resources owned communally or by the state be restricted?		√		No
<b>Information on Displaced Persons:</b>				
Any estimate of the likely number of persons that will be displaced by the Project? [√]No [ ] Yes If yes, approximately how many? N/A				
Are any of them poor, female-heads of households, or vulnerable to poverty risks? [√]No [ ] Yes				
Are any displaced persons from indigenous or ethnic minority groups? [√] No [ ] Yes				
<b>During Screening, project authority will conduct consultation with the primary and secondary stakeholders and provide their observations in the following sections (13 to 18)</b>				
13: Who are the stakeholders of the project? <b>Answer:</b> The key stakeholders from safeguards point of view include: Main stakeholders are - - DRP, Fire service station authority & Civil Defence staffs - host communities, Labors - Implementing agencies and their field staffs - People/communities directly affected by project activities - People/communities/organizations within the project influence area indirectly affected by project activities - Government departments/agencies -Development Partners - Local and international NGOs working with local host communities/DRP				
14: What social and cultural factors affect the ability of stakeholders to participate or benefit from the proposed policy or project? <b>Answer:</b> No social and cultural factors will affect the ability of stakeholders to participate or benefit from the proposed policy or project. Moreover, conducive environment in terms of social and cultural perspective are exist in the project area that is why stakeholder will get positive benefit from the project considering the scope of equal participation.				
15: Are project objectives consistent with their needs, interests and capacity? <b>Answer:</b> Yes, obviously the EMCRP project objectives consistent with the respective stakeholders, DRP and host community, needs, interests and capacity in the project areas.				
16: What will be the impact of the project or sub-project on the various stakeholders, especially women and vulnerable groups? <b>Answer:</b> The Department of Fire Service & Civil Defense is a fire and rescue service all the people of Bangladesh. The Department's main goal is to provide fire protection, emergency medical care, and other critical public safety services to the people of Bangladesh. The Department also works to continually educate the public in fire, life safety and disaster preparedness at Ukhiya Upazila in Cox's Bazar district.				
17: What social risks might affect project or sub-project success? <b>Answer:</b> As per the visit findings and consultation meeting with existing fire service and civil defense authority, it has been revealed and perceived that the following social risks might be affect to accomplish the scheme interventions: <ul style="list-style-type: none"> <li>Some skilled and unskilled laborers will be engaged from host communities or outside, it may create</li> </ul>				

conflict because Incoming labors may engage with anti-social activities which can challenge the values system of the society.

- To establish the scheme tasks, some outsider labor, technicians will be engaging over there; so, scope to arise social conflict might be raised gender and gender-based violence issues eve teasing etc. are being addressed through mainstreaming activities. As the mitigation measure the SS team and GRC following the respective GRM, will aware on GBV and motivate the community through consultation meeting, counseling.
- Heavy loaded vehicle movement through the earthen/broken HBB/BFS road of the villages can damage the poor existing road which can hamper the mobility of the local people.
- Unexpected noise and sound pollution may be generated in the adjacent locality. It also can hamper the study of the children as well as old ages during the construction period.
- During the construction work, any kind of accident may be occurred.

**18: Has the project authority or any other organizations conducted any consultations with the affected community or people? If yes. Please provide a summary.**

**Answer:** The project authority has been conducted several consultations with the FSCD officials and local stockholders. During site selection, LGED officials have been conducted several meetings with FSCD, DRP Community, local government representatives, local elites and local community regarding the Construction of satellite fire service at DRP Camp Area in Ukhiya Upazila. During the screening, the consultant of Design and supervision consultant and LGED also organized the consultation meetings and informed them about project objectives and other safeguard-related issues. They also provided their feedback which is given below;

- The FGD results confirmed that the satellite fire service constructed at Camp 10 will be used as a firefighting equipment storage facility for instant firefighting in the area. Apart from that, the use of fire extinguishers and the facilities of the officers and employees engaged in firefighting will be increased.
- The satellite fire service to be constructed in the camp area should have access facilities such as providing fire protection, emergency medical care and other important public safety services to the local community.
- The fire service office should have a greater capacity to measure the area adequately in the camp under Ukhiya Upazila of Cox's Bazar district.
- Public safety should be ensured by properly fencing the work sites, and workers' safety by providing necessary safety gears/first aid boxes, as required and maintain safe work hours so that it does not come in the way of local traffic or courses.

**Annex-05: Social Screening of Construction of Camp-11 Warehouse for Firefighting Equipment and Satellite Fire Station at Ukhiya Upazila in Cox's Bazar District under Package Number: EMCRP/W2.**

## **Local Government Engineering Department (LGED)**

**Emergency Multi-Sector Rohingya Crisis Response Project (EMCRP)**



**Section A: Sub-Project Overview****Description of sub-project/component interventions:**

The proposed sub-project is a Construction of Warehouse for Firefighting Equipment and Satellite Fire Stations in Ukhiya Upazila of Cox's Bazar District. This Satellite fire station is categorized as a Rohingya Camp based. For the construction of Satellite Fire Station land already selected. Proposed Satellite fire station land is situated within the catchment area of Camp-11, Block-C, Sub Block: C-14 under Palongkhali union, Village- Moinerghona, Ward: 04 of Ukhiya Upazila in Cox's Bazar District. The site location is relatively a high plain land. The land is completely an open space with enough area for construction of Satellite Fire Station. Proposed fire station land is Government land. GPS Coordinates: Latitude Value: 21.17753° N & Longitude Value: 92.156072° E. No tribal people found in the catchment area of the Sub-project.

Some cultural, archaeological, religious sites near (within 1km) of site are given below:

Directions	Features
North	DRP Settlement (30m), BRAC Learning Center (500m), Codec Learning Center (400m), UNICEF Learning Center (600m).
South	Mosque/ Madrasa (200m), Thainkhali GPS (600m), Thainkhali Bazar (700m).
East	CIC Office Camp-11 (500m).
West	Health Care Center (120m), Mosque (150m), Graveyard (500m), BRAC Learning Center (350m)

No scope to disturbance by this sub-project which bring religious and cultural values to the community people. A large number of DRP people are expected to be benefitted by implementation of the sub-project directly.

**Sub-project Location:**

Proposed Camp-11 warehouse for firefighting equipment and Satellite Fire Station is situated under Palongkhali union, Village- Moinerghona, Ward number: 04 of Ukhiya Upazila in Cox's Bazar District. GPS Coordinates: Latitude Value: 21.17753° N & Longitude Value: 92.156072° E.

Important Features of Sub-project Location	
Name of construction of warehouse for firefighting equipment and Satellite Fire Station	Camp-11 warehouse for firefighting equipment and Satellite Fire Station
Camp	Camp 11
Block	C
Sub Block	C-14
Package No:	EMCRP/W2
District	Cox's Bazar
Upazila	Ukhiya
Union	Palongkhali
Ward Number	04
Available Land space	5.00 Decimal
Proposed structural land space	3.84 Decimal
Distance from Upazila Head quarter	11 Km
Present Condition of Land	Open space
Proposed Sub-project Interventions	Rectangular Steel Frame Two-stored building.
GPS Coordinates	Latitude Value: 21.17753° N Longitude Value: 92.156072° E.
Land ownership	Government Land

**Expected construction period:** 270 working days.

**Description of project intervention area and project influence area with schematic diagram (where relevant, indicate distance to sensitive environmental areas such as elephant corridors, water bodies, etc. and historical or cultural assets): Please also explain any analysis on alternative location was conducted:**

**Answer:** The Proposed Camp-11 warehouse for firefighting equipment and Satellite Fire Station have no located historical sites were found. There are not required to relocate local DRP & local community. There are few socio-cultural assets in this proposed area but that will not be affected by the construction work. In consultation meeting it has revealed that no Elephants corridors there and no elephant has been found last few years in the proposed sub-project area. The proposed sub-project was finalized through effective consultation of DRP, local community, CIC, RRRC, UNHCR, Local Government Representatives and Concerned LGED officials.

### Section C: Social Screening

Key Screening questions	Aspects to Consider
Will the project potentially involve an influx of workers to the project location, and will the influx be considered significant for the local community?	<p>✓ How many foreign and local workers will be needed for the remaining period of the project, with what skill set?</p> <p><b>Answer:</b> No foreign workers are will be needed to at this locality in construction work. The construction area is in the camp, therefore, Rohingya people can consider as labor forces. Based on consultation with CIC authority, most of the workforces are available in the DRP Community. If contractors need to hire some skilled workers from outside to the project area for implementing work as per contractors need.</p> <p>✓ Can the project hire workers from the local workforce?</p> <p><b>Answer:</b> Definitely, the project hire workers from the local workforce as project required, because in sub project areas have an enough worker, both skilled and unskilled. But labor function was how to manage, it's totally depending on required by the implementation contractors.</p> <p>✓ What is the size and skill level of the existing local workforce?</p> <p><b>Answer:</b> For the remaining period of the project, In the based on FGD approximately 10 skilled and unskilled workforces are expected to be required for the construction work. Among them 03 will be skilled and 07 will be unskilled workforces.</p> <p>✓ If the skill level of the local workforce does not match the needs of the project, can they be trained within a reasonable timeframe to meet project requirements?</p> <p><b>Answer:</b> Labors is available in this area, enough unskilled and some skilled. If the skill level of the local workforce does not match the need of the project, they can serve the purpose of skill labor as conducting skill training by the contractor within the time frame.</p> <p>✓ How will the workers be accommodated? Will they commute or reside on site or outside of the camp? If so, what size of camp will be required?</p> <p><b>Answer:</b> Most of the workforces expected to be hired from the camp area and they do not have required for accommodation inside the construction site. The skilled labors are being accommodated on site of the Sub-project site by the contractors. Around 600 sq. ft. sized labor shed for 20 skilled &amp; unskilled labor. The contactor can make temporary shed for keeping construction materials in the side of sub-project area. The size of temporary shed in the camp will depend on the construction materials.</p>
Is the project located in a rural or remote area?	<p>✓ What is the size of local population in the project area?</p> <p><b>Answer:</b> There are no host community in the sub-project area. Because the project location within Camp-11. So, population information Not Applicable.</p>

	<p>✓ What is the size of the host Rohingya community?</p> <p><b>Answer:</b> According to the CIC and Rohingya leader (Majhi), the size of Rohingya population of the Camp (sub-project area) is near about 31487. Male-15211 and Female- 16276. The total number of families are near about 7165.</p> <p>✓ Is the project located / being carried out in an area that is not usually frequented by outsiders?</p> <p><b>Answer:</b> Yes, local people are not allowed to visit camp without the permission of CIC.</p> <p>✓ What is the frequency and extent of contact between the local community and outsiders?</p> <p><b>Answer:</b> The frequency and extent of contact, communicate between the local community and outsiders are obviously limited and controlled by the respective Majhii and CIC management.</p> <p>✓ Are there sensitive environmental conditions that need to be considered?</p> <p><b>Answer:</b> At present, there is no sensitive environmental condition in this area. Dust and noise can be generated at the sub-project level through movement of heavy vehicle during construction phase. Therefore, the following precautionary measures need to be considered;</p> <ul style="list-style-type: none"> <li>• Proper fencing needs to make surrounding the construction site which will protect from dust and noise surrounding peoples who are living in close proximate.</li> </ul>
Based on the socioeconomic, cultural, religious and demographic qualities of the local community, Rohingya population and the incoming workers, is there a possibility that their presence or interaction with the local community could create adverse impacts?	<p>✓ Is it likely that the incoming workers and the local community come from a shared socio-economic, cultural, religious or demographic background?</p> <p><b>Answer:</b> With the exception of a small percentage of the skilled workforce, most of the workforce is expected to come from local communities and belong to the same socio-economic, cultural, religious or demographic background.</p> <p>✓ What is the level of existing resources, and will the incoming workers use or create competition for these resources?</p> <p><b>Answer:</b> Incoming workers are very low in numbers, so there will be no competition in using of resources.</p> <p>✓ What is the expected duration of the incoming workers' presence in the community?</p> <p><b>Answer:</b> 270 active working days but it may be extended.</p> <p>✓ Given the characteristics of the local community, are there any specific adverse impacts that may be anticipated?</p> <p><b>Answer:</b> The location is Camp-11 DRP area, so that there is no adverse impact in the local community which may be anticipated.</p>
Consultation with Community People	<p>✓ Has the project authority and contractors conducted any consultation meetings with the community people and Rohingya population?</p> <p><b>Answer:</b> Project authority has made consultation several times with local community and Rohingya population where their opinions have received with great honor. The implementing contractor will conduct consultation meetings with the Rohingya community people after finalization of contractor.</p> <p>✓ Are local people aware about the labors?</p> <p><b>Answer:</b> Yes. Local people are very much aware of labors.</p> <p>✓ Has the project authority involved the local community with the project?</p> <p><b>Answer:</b> Yes, local communities are closely involved with this sub project. A number of informal interactions with the local community have been</p>

	effectively conducted.
--	------------------------

## C.2. Land acquisition and stakeholder screening

Probable Involuntary Resettlement Effects	Yes	No	Not Known	Remarks
<b>Involuntary Acquisition of Land/ Land Donation/ Land Taking</b>				
1. Will there be any land acquisition?		√		No land acquisition will be required for the satellite fire station as the land is earmarked by the government.
2. Is the site for land taking known?	√			Warehouse for Firefighting Equipment and Satellite Fire Station will be constructed on existing Camp-11, Block: C, Sub Block: C-14 Government owned land. Meanwhile, NGO & government relevant department has given their consent to intend the Satellite Fire Station construction.
3. Is the ownership status and current usage of land to be required temporary known?	√			This is Government owned land and proposed Satellite Fire Station in Camp-11, Block: C, Sub Block: C-14 place currently vacant. Even, no temporary infrastructure has found in proposed sub-project area.
4. Will easement be utilized within an existing Right of Way (ROW)?	√			In the camp area Provision is available be utilized within an existing Right of Way (ROW) within camp and project area.
5. Will there be loss of shelter and residential land due to land acquisition?		√		N/A, no additional land will be required.
6. Will there be loss of agricultural and other productive assets due to land acquisition?		√		No question of land acquisition. So, agricultural and other productive assets will not be damaged or lost by the Construction of Camp-11 Warehouse for Firefighting Equipment and Satellite Fire Station.
7. Will there be losses of crops, trees, and fixed assets due to land acquisition?		√		No standing crops, trees and fixed assets will be lost due to avoiding and minimize land acquisition.
8. Will there be loss of businesses or enterprises due to land acquisition?		√		Due to vacant government owned land, So, business entity, trade house or livelihood option will not be affected or any business infrastructure will be displaced by the Construction project.
9. Will there be loss of income sources and means of livelihoods due to land acquisition?		√		It is clearly revealed that income sources and means of livelihoods will not be hampered or lost by the Construction of Camp-11 Warehouse for Firefighting Equipment and Satellite Fire Station.
<b>Involuntary restrictions on land use or on access to legally designated parks and protected areas</b>				
10. Will people lose access to natural resources, communal facilities and services?		√		People access to communal facilities and services will not be hampered by the sub project intervention.
11. If land use is changed, will it have an adverse impact on social and economic activities?		√		No scope to change site location. If changed social screening must be conducted subsequently.
12. Will access to land and resources owned communally or by the state be		√		No

restricted?				
<b>Information on Displaced Persons:</b>				
Any estimate of the likely number of persons that will be displaced by the Project? <input checked="" type="checkbox"/> No <input type="checkbox"/> Yes If yes, approximately how many? N/A				
Are any of them poor, female-heads of households, or vulnerable to poverty risks? <input checked="" type="checkbox"/> No <input type="checkbox"/> Yes				
Are any displaced persons from indigenous or ethnic minority groups? <input checked="" type="checkbox"/> No <input type="checkbox"/> Yes				
<b>During Screening, project authority will conduct consultation with the primary and secondary stakeholders and provide their observations in the following sections (13 to 18)</b>				
<p>13: Who are the stakeholders of the project?</p> <p><b>Answer:</b> The key stakeholders from safeguards point of view include: Main stakeholders are -</p> <ul style="list-style-type: none"> <li>- DRP, Fire service station authority &amp; Civil Defence staffs</li> <li>- host communities, Labors</li> <li>- Implementing agencies and their field staffs</li> <li>- People/communities directly affected by project activities</li> <li>- People/communities/organizations within the project influence area indirectly affected by project activities</li> <li>- Government departments/agencies</li> <li>-Development Partners</li> <li>- Local and international NGOs working with local host communities/DRP</li> </ul>				
<p>14: What social and cultural factors affect the ability of stakeholders to participate or benefit from the proposed policy or project?</p> <p><b>Answer:</b> No social and cultural factors will affect the ability of stakeholders to participate or benefit from the proposed policy or project. Moreover, conducive environment in terms of social and cultural perspective are exist in the project area that is why stakeholder will get positive benefit from the project considering the scope of equal participation.</p>				
<p>15: Are project objectives consistent with their needs, interests and capacity?</p> <p><b>Answer:</b> Yes, obviously the EMCRP project objectives consistent with the respective stakeholders, DRP and host community, needs, interests and capacity in the project areas.</p>				
<p>16: What will be the impact of the project or sub-project on the various stakeholders, especially women and vulnerable groups?</p> <p><b>Answer:</b> The Department of Fire Service &amp; Civil Defense is a fire and rescue service all the people of Bangladesh. The Department's main goal is to provide fire protection, emergency medical care, and other critical public safety services to the people of Bangladesh. The Department also works to continually educate the public in fire, life safety and disaster preparedness at Ukhiya Upazila in Cox's Bazar district.</p>				
<p>17: What social risks might affect project or sub-project success?</p> <p><b>Answer:</b> As per the visit findings and consultation meeting with existing fire service and civil defense authority, it has been revealed and perceived that the following social risks might be affect to accomplish the scheme interventions:</p> <ul style="list-style-type: none"> <li>• Some skilled and unskilled laborers will be engaged from host communities or outside, it may create conflict because Incoming labors may engage with anti-social activities which can challenge the values system of the society.</li> <li>• To establish the scheme tasks, some outsider labor, technicians will be engaging over there; so, scope to arise social conflict might be raised gender and gender-based violence issues eve teasing etc.) are being addressed through mainstreaming activities. As the mitigation measure the SS team and GRC following the respective GRM, will aware on GBV and motivate the community through consultation meeting, counseling.</li> <li>• Heavy loaded vehicle movement through the earthen/broken HBB/BFS road of the villages can damage the poor existing road which can hamper the mobility of the local people.</li> <li>• Unexpected noise and sound pollution may be generated in the adjacent locality. It also can hamper the study of the children as well as old ages during the construction period.</li> <li>• During the construction work, any kind of accident may be occurred.</li> </ul>				
<b>18: Has the project authority or any other organizations conducted any consultations with the affected</b>				

**community or people? If yes. Please provide a summary.**

**Answer:** The project authority has been conducted several consultations with the FSCD officials and local stockholders. During site selection, LGED officials have been conducted several meetings with FSCD, DRP Community, local government representatives, local elites and local community regarding the Construction of satellite fire service at DRP Camp Area in Ukhiya Upazila. During the screening, the consultant of Design and supervision consultant and LGED also organized the consultation meetings and informed them about project objectives and other safeguard-related issues. They also provided their feedback which is given below;

- The FGD results confirmed that the satellite fire service constructed at Camp 11 will be used as a firefighting equipment storage facility for instant firefighting in the area. Apart from that, the use of fire extinguishers and the facilities of the officers and employees engaged in firefighting will be increased.
- The satellite fire service to be constructed in the camp area should have access facilities such as providing fire protection, emergency medical care and other important public safety services to the local community.
- The fire service office should have a greater capacity to measure the area adequately in the camp under Ukhiya Upazila of Cox's Bazar district.
- Public safety should be ensured by properly fencing the work sites, and workers' safety by providing necessary safety gears/first aid boxes, as required and maintain safe work hours so that it does not come in the way of local traffic or courses.

**Annex-06: Social Screening of Construction of Camp-16 Warehouse for Firefighting Equipment and Satellite Fire Station at Ukhiya Upazila in Cox's Bazar District under Package Number: EMCRP/W2.**

**Local Government Engineering Department (LGED)**

**Emergency Multi-Sector Rohingya Crisis Response Project (EMCRP)**

**Social Screening of Sub-Project (Filled Form)**

**Section A: Sub-Project Overview**

**Description of sub-project/component interventions:**

The proposed sub-project is a Construction of Warehouse for Firefighting Equipment and Satellite Fire Stations at Camp-16 in Ukhiya Upazila of Cox's Bazar District. This Satellite fire station is categorized as a Rohingya Camp based. For the construction of Satellite Fire Station land already selected. Proposed Satellite fire station land is situated within the catchment area of Camp-16, Block-A, Sub Block- A3 under Palongkhali union, Village- Shafiullah Ghata, Ward- 05 of Ukhiya Upazila in Cox's Bazar District. The site location is relatively a high plain land. Based on field survey, the selected land is at present completely vacant space with enough area for construction of Satellite Fire Station. The Proposed land is suitable for a Satellite Fire Station. This land is close to the Cox's Bazar-Teknaf Highway. Proposed satellite fire station land is Government land. GPS Coordinates: Latitude Value: 21.157575° N & Longitude Value: 92.152328° E. No tribal people found in the catchment area of the Sub-project.

Some cultural, archaeological, religious sites near (within 1km) of site are given below:

Directions	Features
North	Global Relief Agape in Solidarity School Bangladesh (05m), DRP Shelter (35m)
South	CIC Office (20m), New Police Camp (30m), Care Bangladesh (10m), DRP Shelter (15m)
East	Mosque (50m), Cox's Bazar-Teknaf Highway (10m), DRP Shelter (30m)
West	Mosque (80m), Mosque (30m), BRAC School (50m), TIKA Distribution Center (50m), Information and feedback center- RRRC (50m), DRP Shelter (55m)

No scope to disturbance by this sub-project which bring religious and cultural values to the community people. A large number of DRP people are expected to be benefitted by implementation of the sub-project directly.

**Sub-project Location:**

Proposed Camp-16 warehouse for firefighting equipment and Satellite Fire Station is situated under Palongkhali union, Village- Shafiullah Ghata, Ward- 05 of Ukhiya Upazila in Cox's Bazar District. GPS Coordinates: Latitude Value: 21.157575° N & Longitude Value: 92.152328° E.

Important Features of Sub-project Location	
Name of construction of warehouse for firefighting equipment and Satellite Fire Station	Camp-16 warehouse for firefighting equipment and Satellite Fire Station
Camp	Camp 16
Block	A
Sub Block	A-3
Package No:	EMCRP/W2
District	Cox's Bazar
Upazila	Ukhiya
Union	Palongkhali
Ward Number	05
Available Land space	5.00 Decimal
Proposed structural land space	3.84 Decimal
Distance from Upazila Head quarter	13.5 Km
Present Condition of Land	Open space
Proposed Sub-project Interventions	Rectangular Steel Frame Two-stored building.
GPS Coordinates	Latitude Value: 21.157575° N Longitude Value: 92.152328° E
Land ownership	Government Land

**Expected construction period:** 270 working days.

**Description of project intervention area and project influence area with schematic diagram (where relevant, indicate distance to sensitive environmental areas such as elephant corridors, water bodies, etc. and historical or cultural assets): Please also explain any analysis on alternative location was conducted:**

**Answer:** The Proposed Camp-16 warehouse for firefighting equipment and Satellite Fire Station have no located historical sites were found. There are not required to relocate local DRP & local community. There are few socio-cultural assets in this proposed area but that will not be affected by the construction work. In consultation meeting it has revealed that no Elephants corridors there and no elephant has been found last few years in the proposed sub-project area. The proposed sub-project was finalized through effective consultation of DRP, local community, CIC, RRRC, UNHCR, Local Government Representatives and Concerned LGED officials.

**Section C: Social Screening**

Key Screening questions	Aspects to Consider
Will the project potentially involve an influx of workers to the project location, and will the influx be considered significant for the local community?	<p>✓ How many foreign and local workers will be needed for the remaining period of the project, with what skill set?</p> <p><b>Answer:</b> No foreign workers are will be needed to at this locality in construction work. The construction area is in the camp, therefore, Rohingya people can consider as labor forces. Based on consultation with CIC authority, most of the workforces are available in the DRP Community. If contractors need to hire some skilled workers from outside to the project area for implementing work as per contractors need.</p> <p>✓ Can the project hire workers from the local workforce?</p> <p><b>Answer:</b> Definitely, the project hire workers from the local workforce as project required, because in sub project areas have an enough worker,</p>

	<p>both skilled and unskilled. But labor function was how to manage, it's totally depending on required by the implementation contractors.</p> <p>✓ What is the size and skill level of the existing local workforce?</p> <p><b>Answer:</b> For the remaining period of the project, In the based on FGD approximately 10 skilled and unskilled workforces are expected to be required for the construction work. Among them 03 will be skilled and 07 will be unskilled workforces.</p> <p>✓ If the skill level of the local workforce does not match the needs of the project, can they be trained within a reasonable timeframe to meet project requirements?</p> <p><b>Answer:</b> Labors is available in this area, enough unskilled and some skilled. If the skill level of the local workforce does not match the need of the project, they can serve the purpose of skill labor as conducting skill training by the contractor within the time frame.</p> <p>✓ How will the workers be accommodated? Will they commute or reside on site or outside of the camp? If so, what size of camp will be required?</p> <p><b>Answer:</b> Most of the workforces expected to be hired from the camp area and they do not have required for accommodation inside the construction site. The skilled labors are being accommodated on site of the Sub-project site by the contractors. Around 600 sq. ft. sized labor shed for 20 skilled &amp; unskilled labor. The contactor can make temporary shed for keeping construction materials in the side of sub-project area. The size of temporary shed in the camp will depend on the construction materials.</p>
Is the project located in a rural or remote area?	<p>✓ What is the size of local population in the project area?</p> <p><b>Answer:</b> There are no host community in the sub-project area. Because the project location within Camp-16. So, population information Not Applicable.</p> <p>✓ What is the size of the host Rohingya community?</p> <p><b>Answer:</b> According to the CIC and Rohingya leader (Majhi), the size of Rohingya population of the Camp (sub-project area) is near about 21838. Male-10497 and Female- 11341. The total number of families are near about 4889.</p> <p>✓ Is the project located / being carried out in an area that is not usually frequented by outsiders?</p> <p><b>Answer:</b> Yes, local people are not allowed to visit camp without the permission of CIC.</p> <p>✓ What is the frequency and extent of contact between the local community and outsiders?</p> <p><b>Answer:</b> The frequency and extent of contact, communicate between the local community and outsiders are obviously limited and controlled by the respective Majhi and CIC management.</p> <p>✓ Are there sensitive environmental conditions that need to be considered?</p> <p><b>Answer:</b> At present, there is no sensitive environmental condition in this area. But Dust and noise can be generated at the sub-project level through movement of heavy vehicle during construction phase. Therefore, the following precautionary measures need to be considered;</p> <ul style="list-style-type: none"> <li>• Proper fencing needs to make surrounding the construction site which will protect from dust and noise surrounding peoples who are living in close proximate.</li> </ul>
Based on the socioeconomic, cultural, religious and demographic qualities of the	<p>✓ Is it likely that the incoming workers and the local community come from a shared socio-economic, cultural, religious or demographic background?</p>



local community, Rohingya population and the incoming workers, is there a possibility that their presence or interaction with the local community could create adverse impacts?	<p><b>Answer:</b> With the exception of a small percentage of the skilled workforce, most of the workforce is expected to come from local communities and belong to the same socio-economic, cultural, religious or demographic background.</p> <p>✓ What is the level of existing resources, and will the incoming workers use or create competition for these resources?</p> <p><b>Answer:</b> Incoming workers are very low in numbers, so there will be no competition in using of resources.</p> <p>✓ What is the expected duration of the incoming workers' presence in the community?</p> <p><b>Answer:</b> 270 active working days but it may be extended.</p> <p>✓ Given the characteristics of the local community, are there any specific adverse impacts that may be anticipated?</p> <p><b>Answer:</b> The location is Camp-16 DRP area, so that there is no adverse impact in the local community which may be anticipated.</p>
Consultation with Community People	<p>✓ Has the project authority and contractors conducted any consultation meetings with the community people and Rohingya population?</p> <p><b>Answer:</b> Project authority has made consultation several times with local community and Rohingya population where their opinions have received with great honor. The implementing contractor will conduct consultation meetings with the Rohingya community people after finalization of contractor.</p> <p>✓ Are local people aware about the labors?</p> <p><b>Answer:</b> Yes. Local people are very much aware of labors.</p> <p>✓ Has the project authority involved the local community with the project?</p> <p><b>Answer:</b> Yes, local communities are closely involved with this sub project. A number of informal interactions with the local community have been effectively conducted.</p>

### C.2. Land acquisition and stakeholder screening

Probable Involuntary Resettlement Effects	Yes	No	Not Known	Remarks
Involuntary Acquisition of Land/ Land Donation/ Land Taking				
1. Will there be any land acquisition?		✓		No land acquisition will be required for the satellite fire station as the land is earmarked by the government.
2. Is the site for land taking known?	✓			Warehouse for Firefighting Equipment and Satellite Fire Station will be constructed on existing Camp-16, Block: A, Sub Block: A-3 Government owned land. Meanwhile, NGO & government relevant department has given their consent to intend the Satellite Fire Station construction.
3. Is the ownership status and current usage of land to be required temporary known?	✓			This is Government owned land and proposed Satellite Fire Station in Camp-16, Block: A, Sub Block: A-3 place currently vacant. Even, no temporary infrastructure has found in proposed sub-project area.
4. Will easement be utilized within an existing Right of Way (ROW)?	✓			In the camp area Provision is available be utilized within an existing Right of Way (ROW) within camp and project area.
5. Will there be loss of shelter and residential land due to land acquisition?		✓		N/A, no additional land will be required.

6. Will there be loss of agricultural and other productive assets due to land acquisition?		√		No question of land acquisition. So, agricultural and other productive assets will not be damaged or lost by the Construction of Camp-16 Warehouse for Firefighting Equipment and Satellite Fire Station.
7. Will there be losses of crops, trees, and fixed assets due to land acquisition?		√		No standing crops, trees and fixed assets will be lost due to avoiding and minimize land acquisition.
8. Will there be loss of businesses or enterprises due to land acquisition?		√		Due to vacant government owned land, So, business entity, trade house or livelihood option will not be affected or any business infrastructure will be displaced by the Construction project.
9. Will there be loss of income sources and means of livelihoods due to land acquisition?		√		It is clearly revealed that income sources and means of livelihoods will not be hampered or lost by the Construction of Camp-16 Warehouse for Firefighting Equipment and Satellite Fire Station.
<b>Involuntary restrictions on land use or on access to legally designated parks and protected areas</b>				
10. Will people lose access to natural resources, communal facilities and services?		√		People access to communal facilities and services will not be hampered by the sub project intervention.
11. If land use is changed, will it have an adverse impact on social and economic activities?		√		No scope to change site location. If changed social screening must be conducted subsequently.
12. Will access to land and resources owned communally or by the state be restricted?		√		No
<b>Information on Displaced Persons:</b>				
Any estimate of the likely number of persons that will be displaced by the Project? [√]No [ ] Yes				
If yes, approximately how many? N/A				
Are any of them poor, female-heads of households, or vulnerable to poverty risks? [√]No [ ] Yes				
Are any displaced persons from indigenous or ethnic minority groups? [√] No [ ] Yes				
<b>During Screening, project authority will conduct consultation with the primary and secondary stakeholders and provide their observations in the following sections (13 to 18)</b>				
13: Who are the stakeholders of the project? <b>Answer:</b> The key stakeholders from safeguards point of view include: Main stakeholders are - - DRP, Fire service station authority & Civil Defence staffs - host communities, Labors - Implementing agencies and their field staffs - People/communities directly affected by project activities - People/communities/organizations within the project influence area indirectly affected by project activities - Government departments/agencies -Development Partners - Local and international NGOs working with local host communities/DRP				
14: What social and cultural factors affect the ability of stakeholders to participate or benefit from the proposed policy or project? <b>Answer:</b> No social and cultural factors will affect the ability of stakeholders to participate or benefit from the proposed policy or project. Moreover, conducive environment in terms of social and cultural perspective are exist in the project area that is why stakeholder will get positive benefit from the project considering the scope of equal participation.				

<p>15: Are project objectives consistent with their needs, interests and capacity?</p> <p><b>Answer:</b> Yes, obviously the EMCRP project objectives consistent with the respective stakeholders, DRP and host community, needs, interests and capacity in the project areas.</p>
<p>16: What will be the impact of the project or sub-project on the various stakeholders, especially women and vulnerable groups?</p> <p><b>Answer:</b> The Department of Fire Service &amp; Civil Defense is a fire and rescue service all the people of Bangladesh. The Department's main goal is to provide fire protection, emergency medical care, and other critical public safety services to the people of Bangladesh. The Department also works to continually educate the public in fire, life safety and disaster preparedness at Ukhiya Upazila in Cox's Bazar district.</p>
<p>17: What social risks might affect project or sub-project success?</p> <p><b>Answer:</b> As per the visit findings and consultation meeting with existing fire service and civil defense authority, it has been revealed and perceived that the following social risks might be affect to accomplish the scheme interventions:</p> <ul style="list-style-type: none"> <li>• Some skilled and unskilled laborers will be engaged from host communities or outside, it may create conflict because Incoming labors may engage with anti-social activities which can challenge the values system of the society.</li> <li>• To establish the scheme tasks, some outsider labor, technicians will be engaging over there; so, scope to arise social conflict might be raised gender and gender-based violence issues eve teasing etc.) are being addressed through mainstreaming activities. As the mitigation measure the SS team and GRC following the respective GRM, will aware on GBV and motivate the community through consultation meeting, counseling.</li> <li>• Heavy loaded vehicle movement through the earthen/broken HBB/BFS road of the villages can damage the poor existing road which can hamper the mobility of the local people.</li> <li>• Unexpected noise and sound pollution may be generated in the adjacent locality. It also can hamper the study of the children as well as old ages during the construction period.</li> <li>• During the construction work, any kind of accident may be occurred.</li> </ul>
<p><b>18: Has the project authority or any other organizations conducted any consultations with the affected community or people? If yes. Please provide a summary.</b></p> <p><b>Answer:</b> The project authority has been conducted several consultations with the FSCD officials and local stockholders. During site selection, LGED officials have been conducted several meetings with FSCD, DRP Community, local government representatives, local elites and local community regarding the Construction of satellite fire service at DRP Camp Area in Ukhiya Upazila. During the screening, the consultant of Design and supervision consultant and LGED also organized the consultation meetings and informed them about project objectives and other safeguard-related issues. They also provided their feedback which is given below;</p> <ul style="list-style-type: none"> <li>• The FGD results confirmed that the satellite fire service constructed at Camp 16 will be used as a firefighting equipment storage facility for instant firefighting in the area. Apart from that, the use of fire extinguishers and the facilities of the officers and employees engaged in firefighting will be increased.</li> <li>• The satellite fire service to be constructed in the camp area should have access facilities such as providing fire protection, emergency medical care and other important public safety services to the local community.</li> <li>• The fire service office should have a greater capacity to measure the area adequately in the camp under Ukhiya Upazila of Cox's Bazar district.</li> <li>• Public safety should be ensured by properly fencing the work sites, and workers' safety by providing necessary safety gears/first aid boxes, as required and maintain safe work hours so that it does not come in the way of local traffic or courses.</li> </ul>

**Annex-07: Social Screening of Construction of Camp-17 Warehouse for Firefighting Equipment and Satellite Fire Station at Ukhiya Upazila in Cox's Bazar District under Package Number: EMCRP/W2.**

## **Local Government Engineering Department (LGED)**

**Emergency Multi-Sector Rohingya Crisis Response Project (EMCRP)**

Social Screening of Sub-Project (Filled Form)

## Section A: Sub-Project Overview

### Description of sub-project/component interventions:

The proposed sub-project is a Construction of Warehouse for Firefighting Equipment and Satellite Fire Stations at Camp-17 in Ukhiya Upazila of Cox's Bazar District. This Satellite fire station is categorized as a Rohingya Camp based. For the construction of Satellite Fire Station land already selected. Proposed Satellite fire station land is situated within the catchment area of Camp-17, Block-A under Palongkhali union, Ward- 01 of Ukhiya Upazila in Cox's Bazar District. The site location is relatively a high plain land. Based on field survey, the land is completely an open space with One (01) abandoned house (Mothers Child Health Care Center) which is needs demolition. There is an enough area for construction of Satellite Fire Station. Proposed satellite fire station land is Government land. GPS Coordinates: Latitude Value: 21.201034° N & Longitude Value: 92.144921° E. No tribal people found in the catchment area of the Sub-project.

Some cultural, archaeological, religious sites near (within 1km) of site are given below:

Directions	Features
North	Global Relief Agape in Solidarity School Bangladesh (05m), DRP Shelter (30m)
South	CIC Office (20m), New Police Camp (30m), Care Bangladesh (10m), DRP Shelter (20m)
East	Mosque (50m), Cox's Bazar-Teknaf Highway (10m), DRP Shelter (15m)
West	Mosque (80m), Mosque (30m), BRAC School (50m), TIKa Distribution Center (50m), Information and feedback center- RRRC (50m), DRP Shelter (60m)

No scope to disturbance by this sub-project which bring religious and cultural values to the community people. A large number of DRP people are expected to be benefitted by implementation of the sub-project directly.

### Sub-project Location:

Proposed Camp-17 warehouse for firefighting equipment and Satellite Fire Station is situated under Palongkhali union, Block-A, Ward- 01 of Ukhiya Upazila in Cox's Bazar District. GPS Coordinates: Latitude Value: 21.201034° N & Longitude Value: 92.144921° E.

Important Features of Sub-project Location	
Name of construction of warehouse for firefighting equipment and Satellite Fire Station	Camp-17 warehouse for firefighting equipment and Satellite Fire Station
Camp	Camp 17
Block	A
Package No:	EMCRP/W2
District	Cox's Bazar
Upazila	Ukhiya
Union	Palongkhali
Ward Number	01
Available Land space	5.00 Decimal
Proposed structural land space	3.84 Decimal
Distance from Upazila Head quarter	10.0 Km
Present Condition of Land	Open space
Proposed Sub-project Interventions	Rectangular Steel Frame Two-stored building.
GPS Coordinates	Latitude Value: 21.201034° N Longitude Value: 92.144921° E.
Land ownership	Government Land

**Expected construction period:** 270 working days.

**Description of project intervention area and project influence area with schematic diagram (where relevant, indicate distance to sensitive environmental areas such as elephant corridors, water bodies, etc. and historical or cultural assets): Please also explain any analysis on alternative location was conducted:**

**Answer:** The Proposed Camp-17 warehouse for firefighting equipment and Satellite Fire Station have no located historical sites were found. There are not required to relocate local DRP & local community. There are few socio-cultural assets in this proposed area but that will not be affected by the construction work. In consultation meeting it has revealed that no Elephants corridors there and no elephant has been found last few years in the proposed sub-project area. The proposed sub-project was finalized through effective consultation of DRP, local community, CIC, RRRC, UNHCR, Local Government Representatives and Concerned LGED officials.

### Section C: Social Screening

Key Screening questions	Aspects to Consider
Will the project potentially involve an influx of workers to the project location, and will the influx be considered significant for the local community?	<p>✓ How many foreign and local workers will be needed for the remaining period of the project, with what skill set?</p> <p><b>Answer:</b> No foreign workers are will be needed to at this locality in construction work. The construction area is in the camp, therefore, Rohingya people can consider as labor forces. Based on consultation with CIC authority, most of the workforces are available in the DRP Community. If contractors need to hire some skilled workers from outside to the project area for implementing work as per contractors need.</p> <p>✓ Can the project hire workers from the local workforce?</p> <p><b>Answer:</b> Definitely, the project hire workers from the local workforce as project required, because in sub project areas have an enough worker, both skilled and unskilled. But labor function was how to manage, it's totally depending on required by the implementation contractors.</p> <p>✓ What is the size and skill level of the existing local workforce?</p> <p><b>Answer:</b> For the remaining period of the project, In the based on FGD approximately 10 skilled and unskilled workforces are expected to be required for the construction work. Among them 03 will be skilled and 07 will be unskilled workforces.</p> <p>✓ If the skill level of the local workforce does not match the needs of the project, can they be trained within a reasonable timeframe to meet project requirements?</p> <p><b>Answer:</b> Labors is available in this area, enough unskilled and some skilled. If the skill level of the local workforce does not match the need of the project, they can serve the purpose of skill labor as conducting skill training by the contractor within the time frame.</p> <p>✓ How will the workers be accommodated? Will they commute or reside on site or outside of the camp? If so, what size of camp will be required?</p> <p><b>Answer:</b> Most of the workforces expected to be hired from the camp area and they do not have required for accommodation inside the construction site. The skilled labors are being accommodated on site of the Sub-project site by the contractors. Around 600 sq. ft. sized labor shed for 20 skilled &amp; unskilled labor. The contactor can make temporary shed for keeping construction materials in the side of sub-project area. The size of temporary shed in the camp will depend on the construction materials.</p>
Is the project located in a rural or remote area?	<p>✓ What is the size of local population in the project area?</p> <p><b>Answer:</b> There are no host community in the sub-project area. Because the project location within Camp-17. So, population information Not Applicable.</p> <p>✓ What is the size of the host Rohingya community?</p>

	<p><b>Answer:</b> According to the CIC and Rohingya leader (Majhi), the size of Rohingya population of the Camp (sub-project area) is near about 17534. Male-8335 and Female- 9199. The total number of families are near about 4184.</p> <p>✓ Is the project located / being carried out in an area that is not usually frequented by outsiders?</p> <p><b>Answer:</b> Yes, local people are not allowed to visit camp without the permission of CIC.</p> <p>✓ What is the frequency and extent of contact between the local community and outsiders?</p> <p><b>Answer:</b> The frequency and extent of contact, communicate between the local community and outsiders are obviously limited and controlled by the respective Majhi and CIC management.</p> <p>✓ Are there sensitive environmental conditions that need to be considered?</p> <p><b>Answer:</b> At present, there is no sensitive environmental condition in this area. But Dust and noise can be generated at the sub-project level through movement of heavy vehicle during construction phase. Therefore, the following precautionary measures need to be considered;</p> <ul style="list-style-type: none"> <li>• Proper fencing needs to make surrounding the construction site which will protect from dust and noise surrounding peoples who are living in close proximate.</li> </ul>
Based on the socioeconomic, cultural, religious and demographic qualities of the local community, Rohingya population and the incoming workers, is there a possibility that their presence or interaction with the local community could create adverse impacts?	<p>✓ Is it likely that the incoming workers and the local community come from a shared socio-economic, cultural, religious or demographic background?</p> <p><b>Answer:</b> With the exception of a small percentage of the skilled workforce, most of the workforce is expected to come from local communities and belong to the same socio-economic, cultural, religious or demographic background.</p> <p>✓ What is the level of existing resources, and will the incoming workers use or create competition for these resources?</p> <p><b>Answer:</b> Incoming workers are very low in numbers, so there will be no competition in using of resources.</p> <p>✓ What is the expected duration of the incoming workers' presence in the community?</p> <p><b>Answer:</b> 270 active working days but it may be extended.</p> <p>✓ Given the characteristics of the local community, are there any specific adverse impacts that may be anticipated?</p> <p><b>Answer:</b> The location is Camp-17 DRP area, so that there is no adverse impact in the local community which may be anticipated.</p>
Consultation with Community People	<p>✓ Has the project authority and contractors conducted any consultation meetings with the community people and Rohingya population?</p> <p><b>Answer:</b> Project authority has made consultation several times with local community and Rohingya population where their opinions have received with great honor. The implementing contractor will conduct consultation meetings with the Rohingya community people after finalization of contractor.</p> <p>✓ Are local people aware about the labors?</p> <p><b>Answer:</b> Yes. Local people are very much aware of labors.</p> <p>✓ Has the project authority involved the local community with the project?</p> <p><b>Answer:</b> Yes, local communities are closely involved with this sub project. A number of informal interactions with the local community have been effectively conducted.</p>

## C.2. Land acquisition and stakeholder screening

Probable Involuntary Resettlement Effects	Yes	No	Not Known	Remarks
<b>Involuntary Acquisition of Land/ Land Donation/ Land Taking</b>				
1. Will there be any land acquisition?		√		No land acquisition will be required for the satellite fire station as the land is earmarked by the government.
2. Is the site for land taking known?	√			Warehouse for Firefighting Equipment and Satellite Fire Station will be constructed on existing Camp-17, Block: A Government owned land. Meanwhile, NGO & government relevant department has given their consent to intend the Satellite Fire Station construction.
3. Is the ownership status and current usage of land to be required temporary known?	√			This is Government owned land and proposed Satellite Fire Station in Camp-17, Block: A place currently vacant. Even, no temporary infrastructure has found in proposed sub-project area.
4. Will easement be utilized within an existing Right of Way (ROW)?	√			In the camp area Provision is available be utilized within an existing Right of Way (ROW) within camp and project area.
5. Will there be loss of shelter and residential land due to land acquisition?		√		N/A, no additional land will be required.
6. Will there be loss of agricultural and other productive assets due to land acquisition?		√		No question of land acquisition. So, agricultural and other productive assets will not be damaged or lost by the Construction of Camp-17 Warehouse for Firefighting Equipment and Satellite Fire Station.
7. Will there be losses of crops, trees, and fixed assets due to land acquisition?		√		No standing crops, trees and fixed assets will be lost due to avoiding and minimize land acquisition.
8. Will there be loss of businesses or enterprises due to land acquisition?		√		Due to vacant government owned land, So, business entity, trade house or livelihood option will not be affected or any business infrastructure will be displaced by the Construction project.
9. Will there be loss of income sources and means of livelihoods due to land acquisition?		√		It is clearly revealed that income sources and means of livelihoods will not be hampered or lost by the Construction of Camp-17 Warehouse for Firefighting Equipment and Satellite Fire Station.
<b>Involuntary restrictions on land use or on access to legally designated parks and protected areas</b>				
10. Will people lose access to natural resources, communal facilities and services?		√		People access to communal facilities and services will not be hampered by the sub project intervention.
11. If land use is changed, will it have an adverse impact on social and economic activities?		√		No scope to change site location. If changed social screening must be conducted subsequently.
12. Will access to land and resources owned communally or by the state be restricted?		√		No

<b>Information on Displaced Persons:</b>
Any estimate of the likely number of persons that will be displaced by the Project? <input checked="" type="checkbox"/> No <input type="checkbox"/> Yes If yes, approximately how many? N/A
Are any of them poor, female-heads of households, or vulnerable to poverty risks? <input checked="" type="checkbox"/> No <input type="checkbox"/> Yes
Are any displaced persons from indigenous or ethnic minority groups? <input checked="" type="checkbox"/> No <input type="checkbox"/> Yes
<b>During Screening, project authority will conduct consultation with the primary and secondary stakeholders and provide their observations in the following sections (13 to 18)</b>
<p>13: Who are the stakeholders of the project?</p> <p><b>Answer:</b> The key stakeholders from safeguards point of view include:</p> <p>Main stakeholders are -</p> <ul style="list-style-type: none"> <li>- DRP, Fire service station authority &amp; Civil Defence staffs</li> <li>- host communities, Labors</li> <li>- Implementing agencies and their field staffs</li> <li>- People/communities directly affected by project activities</li> <li>- People/communities/organizations within the project influence area indirectly affected by project activities</li> <li>- Government departments/agencies</li> <li>- Development Partners</li> <li>- Local and international NGOs working with local host communities/DRP</li> </ul>
<p>14: What social and cultural factors affect the ability of stakeholders to participate or benefit from the proposed policy or project?</p> <p><b>Answer:</b> No social and cultural factors will affect the ability of stakeholders to participate or benefit from the proposed policy or project. Moreover, conducive environment in terms of social and cultural perspective are exist in the project area that is why stakeholder will get positive benefit from the project considering the scope of equal participation.</p>
<p>15: Are project objectives consistent with their needs, interests and capacity?</p> <p><b>Answer:</b> Yes, obviously the EMCRP project objectives consistent with the respective stakeholders, DRP and host community, needs, interests and capacity in the project areas.</p>
<p>16: What will be the impact of the project or sub-project on the various stakeholders, especially women and vulnerable groups?</p> <p><b>Answer:</b> The Department of Fire Service &amp; Civil Defense is a fire and rescue service all the people of Bangladesh. The Department's main goal is to provide fire protection, emergency medical care, and other critical public safety services to the people of Bangladesh. The Department also works to continually educate the public in fire, life safety and disaster preparedness at Ukhiya Upazila in Cox's Bazar district.</p>
<p>17: What social risks might affect project or sub-project success?</p> <p><b>Answer:</b> As per the visit findings and consultation meeting with existing fire service and civil defense authority, it has been revealed and perceived that the following social risks might be affect to accomplish the scheme interventions:</p> <ul style="list-style-type: none"> <li>• Some skilled and unskilled laborers will be engaged from host communities or outside, it may create conflict because Incoming labors may engage with anti-social activities which can challenge the values system of the society.</li> <li>• To establish the scheme tasks, some outsider labor, technicians will be engaging over there; so, scope to arise social conflict might be raised gender and gender-based violence issues eve teasing etc.) are being addressed through mainstreaming activities. As the mitigation measure the SS team and GRC following the respective GRM, will aware on GBV and motivate the community through consultation meeting, counseling.</li> <li>• Heavy loaded vehicle movement through the earthen/broken HBB/BFS road of the villages can damage the poor existing road which can hamper the mobility of the local people.</li> <li>• Unexpected noise and sound pollution may be generated in the adjacent locality. It also can hamper the study of the children as well as old ages during the construction period.</li> <li>• During the construction work, any kind of accident may be occurred.</li> </ul>
<b>18: Has the project authority or any other organizations conducted any consultations with the affected community or people? If yes. Please provide a summary.</b>



**Answer:** The project authority has been conducted several consultations with the FSCD officials and local stockholders. During site selection, LGED officials have been conducted several meetings with FSCD, DRP Community, local government representatives, local elites and local community regarding the Construction of satellite fire service at DRP Camp Area in Ukhiya Upazila. During the screening, the consultant of Design and supervision consultant and LGED also organized the consultation meetings and informed them about project objectives and other safeguard-related issues. They also provided their feedback which is given below;

- The FGD results confirmed that the satellite fire service constructed at Camp 17 will be used as a firefighting equipment storage facility for instant firefighting in the area. Apart from that, the use of fire extinguishers and the facilities of the officers and employees engaged in firefighting will be increased.
- The satellite fire service to be constructed in the camp area should have access facilities such as providing fire protection, emergency medical care and other important public safety services to the local community.
- The fire service office should have a greater capacity to measure the area adequately in the camp under Ukhiya Upazila of Cox's Bazar district.
- Public safety should be ensured by properly fencing the work sites, and workers' safety by providing necessary safety gears/first aid boxes, as required and maintain safe work hours so that it does not come in the way of local traffic or courses.

**Annex-08: Social Screening of Construction of Camp-18 Warehouse for Firefighting Equipment and Satellite Fire Station at Ukhiya Upazila in Cox's Bazar District under Package Number: EMCRP/W2.**

## **Local Government Engineering Department (LGED)**

### **Emergency Multi-Sector Rohingya Crisis Response Project (EMCRP)**

Social Screening of Sub-Project (Filled Form)

#### **Section A: Sub-Project Overview**

**Description of sub-project/component interventions:**

The proposed sub-project is a Construction of Warehouse for Firefighting Equipment and Satellite Fire Stations at Camp-18 in Ukhiya Upazila of Cox's Bazar District. This Satellite fire station is categorized as a Rohingya Camp based. For the construction of Satellite Fire Station land already selected. Proposed Satellite fire station land is situated within the catchment area of Camp-18, Block-E, Sub-Block-M12 under Palongkhali union, Ward- 01 of Ukhiya Upazila in Cox's Bazar District. The site location is relatively a high plain land. Based on field survey, the selected land is at present vacant space. There is an enough area for construction of Satellite Fire Station. GPS Coordinates: Latitude Value: 21.186956° N & Longitude Value: 92.145682° E. Proposed satellite fire station land is Government land. No tribal people found in the catchment area of the Sub-project.

Some cultural, archaeological, religious sites near (within 1km) of site are given below:

Directions	Features
North	Mosque and Madrasa (50m), BRAC Learning Center (130m), Red Crescent & Warehouse (200m), Health Post (300m), CIC Office (500m), DRP Shelter (60m)
South	Vegetable Yard (05m), Hill and Health Post (70m), DRP Shelter (100m).
East	Learning Center (30m), DRP House Hold (40m), Mosque (60m), DRP Shelter (70m).
West	SKUS learning Center (10m), Mosque (40m), Mosque (50m), BRAC Learning Center (180m), Red Crescent Clinic (300m, DRP House Hold (500m), DRP Shelter (90m)

No scope to disturbance by this sub-project which bring religious and cultural values to the community people. A large number of DRP people are expected to be benefitted by implementation of the sub-project directly.

**Sub-project Location:**

Proposed Camp-18 warehouse for firefighting equipment and Satellite Fire Station is situated under Palongkhali union, Block-E, Sub-Block: M-12, Ward- 01 of Ukhiya Upazila in Cox's Bazar District. GPS

Coordinates: Latitude Value: 21.186956° N & Longitude Value: 92.145682° E.

Important Features of Sub-project Location	
Name of construction of warehouse for firefighting equipment and Satellite Fire Station	Camp-18 warehouse for firefighting equipment and Satellite Fire Station
Camp	Camp 18
Block	E
Sub-Block	M-12
Package No:	EMCRP/W2
District	Cox's Bazar
Upazila	Ukhiya
Union	Palongkhali
Ward Number	01
Available Land space	5.00 Decimal
Proposed structural land space	3.84 Decimal
Distance from Upazila Head quarter	13.0 Km
Present Condition of Land	Open space
Proposed Sub-project Interventions	Rectangular Steel Frame Two-stored building.
GPS Coordinates	Latitude Value: 21.186956° N Longitude Value: 92.145682° E.
Land ownership	Government Land

**Expected construction period:** 270 working days.

**Description of project intervention area and project influence area with schematic diagram (where relevant, indicate distance to sensitive environmental areas such as elephant corridors, water bodies, etc. and historical or cultural assets): Please also explain any analysis on alternative location was conducted:**

**Answer:** The Proposed Camp-18 warehouse for firefighting equipment and Satellite Fire Station have no located historical sites were found. There are not required to relocate local DRP & local community. There are few socio-cultural assets in this proposed area but that will not be affected by the construction work. In consultation meeting it has revealed that no Elephants corridors there and no elephant has been found last few years in the proposed sub-project area. The proposed sub-project was finalized through effective consultation of DRP, local community, CIC, RRRC, UNHCR, Local Government Representatives and Concerned LGED officials.

### Section C: Social Screening

Key Screening questions	Aspects to Consider
Will the project potentially involve an influx of workers to the project location, and will the influx be considered significant for the local community?	<p>✓ How many foreign and local workers will be needed for the remaining period of the project, with what skill set?</p> <p><b>Answer:</b> No foreign workers are will be needed to at this locality in construction work. The construction area is in the camp, therefore, Rohingya people can consider as labor forces. Based on consultation with CIC authority, most of the workforces are available in the DRP Community. If contractors need to hire some skilled workers from outside to the project area for implementing work as per contractors need.</p> <p>✓ Can the project hire workers from the local workforce?</p> <p><b>Answer:</b> Definitely, the project hire workers from the local workforce as project required, because in sub project areas have an enough worker, both skilled and unskilled. But labor function was how to manage, it's totally depending on required by the implementation contractors.</p> <p>✓ What is the size and skill level of the existing local workforce?</p> <p><b>Answer:</b> For the remaining period of the project, In the based on FGD</p>

	<p>approximately 10 skilled and unskilled workforces are expected to be required for the construction work. Among them 03 will be skilled and 07 will be unskilled workforces.</p> <p>✓ If the skill level of the local workforce does not match the needs of the project, can they be trained within a reasonable timeframe to meet project requirements?</p> <p><b>Answer:</b> Labors is available in this area, enough unskilled and some skilled. If the skill level of the local workforce does not match the need of the project, they can serve the purpose of skill labor as conducting skill training by the contractor within the time frame.</p> <p>✓ How will the workers be accommodated? Will they commute or reside on site or outside of the camp? If so, what size of camp will be required?</p> <p><b>Answer:</b> Most of the workforces expected to be hired from the camp area and they do not have required for accommodation inside the construction site. The skilled labors are being accommodated on site of the Sub-project site by the contractors. Around 600 sq. ft. sized labor shed for 20 skilled &amp; unskilled labor. The contractor can make temporary shed for keeping construction materials in the side of sub-project area. The size of temporary shed in the camp will depend on the construction materials.</p>
Is the project located in a rural or remote area?	<p>✓ What is the size of local population in the project area?</p> <p><b>Answer:</b> There are no host community in the sub-project area. Because the project location within Camp-18. So, population information Not Applicable.</p> <p>✓ What is the size of the host Rohingya community?</p> <p><b>Answer:</b> According to the CIC and Rohingya leader (Majhi), the size of Rohingya population of the Camp (sub-project area) is near about 26801. Male-12734 and Female- 14067. The total number of families are near about 6270.</p> <p>✓ Is the project located / being carried out in an area that is not usually frequented by outsiders?</p> <p><b>Answer:</b> Yes, local people are not allowed to visit camp without the permission of CIC.</p> <p>✓ What is the frequency and extent of contact between the local community and outsiders?</p> <p><b>Answer:</b> The frequency and extent of contact, communicate between the local community and outsiders are obviously limited and controlled by the respective Majhii and CIC management.</p> <p>✓ Are there sensitive environmental conditions that need to be considered?</p> <p><b>Answer:</b> At present, there is no sensitive environmental condition in this area. But Dust and noise can be generated at the sub-project level through movement of heavy vehicle during construction phase. Therefore, the following precautionary measures need to be considered;</p> <ul style="list-style-type: none"> <li>• Proper fencing needs to make surrounding the construction site which will protect from dust and noise surrounding peoples who are living in close proximate.</li> </ul>
Based on the socioeconomic, cultural, religious and demographic qualities of the local community, Rohingya population and the incoming workers, is there a possibility that their presence or	<p>✓ Is it likely that the incoming workers and the local community come from a shared socio-economic, cultural, religious or demographic background?</p> <p><b>Answer:</b> With the exception of a small percentage of the skilled workforce, most of the workforce is expected to come from local communities and belong to the same socio-economic, cultural, religious or demographic background.</p>

interaction with the local community could create adverse impacts?	<p>✓ What is the level of existing resources, and will the incoming workers use or create competition for these resources?  <b>Answer:</b> Incoming workers are very low in numbers, so there will be no competition in using of resources.</p> <p>✓ What is the expected duration of the incoming workers' presence in the community?  <b>Answer:</b> 270 active working days but it may be extended.</p> <p>✓ Given the characteristics of the local community, are there any specific adverse impacts that may be anticipated?  <b>Answer:</b> The location is Camp-18 DRP area, so that there is no adverse impact in the local community which may be anticipated.</p>
Consultation with Community People	<p>✓ Has the project authority and contractors conducted any consultation meetings with the community people and Rohingya population?  <b>Answer:</b> Project authority has made consultation several times with local community and Rohingya population where their opinions have received with great honor. The implementing contractor will conduct consultation meetings with the Rohingya community people after finalization of contractor.</p> <p>✓ Are local people aware about the labors?  <b>Answer:</b> Yes. Local people are very much aware of labors.</p> <p>✓ Has the project authority involved the local community with the project?  <b>Answer:</b> Yes, local communities are closely involved with this sub project. A number of informal interactions with the local community have been effectively conducted.</p>

## C.2. Land acquisition and stakeholder screening

Probable Involuntary Resettlement Effects	Yes	No	Not Known	Remarks
Involuntary Acquisition of Land/ Land Donation/ Land Taking				
1. Will there be any land acquisition?		✓		No land acquisition will be required for the satellite fire station as the land is earmarked by the government.
2. Is the site for land taking known?	✓			Warehouse for Firefighting Equipment and Satellite Fire Station will be constructed on existing Camp-18, Block: E, Sub-Block: M-12 Government owned land. Meanwhile, NGO & government relevant department has given their consent to intend the Satellite Fire Station construction.
3. Is the ownership status and current usage of land to be required temporary known?	✓			This is Government owned land and proposed Satellite Fire Station in Camp-18, Block: A place currently vacant. Even, no temporary infrastructure has found in proposed sub-project area.
4. Will easement be utilized within an existing Right of Way (ROW)?	✓			In the camp area Provision is available be utilized within an existing Right of Way (ROW) within camp and project area.
5. Will there be loss of shelter and residential land due to land acquisition?		✓		N/A, no additional land will be required.
6. Will there be loss of agricultural and other productive assets due to land acquisition?		✓		No question of land acquisition. So, agricultural and other productive assets will not be damaged or lost by the Construction of Camp-18 Warehouse for

				Firefighting Equipment and Satellite Fire Station.
7. Will there be losses of crops, trees, and fixed assets due to land acquisition?		√		No standing crops, trees and fixed assets will be lost due to avoiding and minimize land acquisition.
8. Will there be loss of businesses or enterprises due to land acquisition?		√		Due to vacant government owned land, So, business entity, trade house or livelihood option will not be affected or any business infrastructure will be displaced by the Construction project.
9. Will there be loss of income sources and means of livelihoods due to land acquisition?		√		It is clearly revealed that income sources and means of livelihoods will not be hampered or lost by the Construction of Camp-18 Warehouse for Firefighting Equipment and Satellite Fire Station.
<b>Involuntary restrictions on land use or on access to legally designated parks and protected areas</b>				
10. Will people lose access to natural resources, communal facilities and services?		√		People access to communal facilities and services will not be hampered by the sub project intervention.
11. If land use is changed, will it have an adverse impact on social and economic activities?		√		No scope to change site location. If changed social screening must be conducted subsequently.
12. Will access to land and resources owned communally or by the state be restricted?		√		No
<b>Information on Displaced Persons:</b>				
Any estimate of the likely number of persons that will be displaced by the Project? [√]No [ ] Yes If yes, approximately how many? N/A				
Are any of them poor, female-heads of households, or vulnerable to poverty risks? [√]No [ ] Yes				
Are any displaced persons from indigenous or ethnic minority groups? [√] No [ ] Yes				
<b>During Screening, project authority will conduct consultation with the primary and secondary stakeholders and provide their observations in the following sections (13 to 18)</b>				
13: Who are the stakeholders of the project? <b>Answer:</b> The key stakeholders from safeguards point of view include: Main stakeholders are - - DRP, Fire service station authority & Civil Defence staffs - host communities, Labors - Implementing agencies and their field staffs - People/communities directly affected by project activities - People/communities/organizations within the project influence area indirectly affected by project activities - Government departments/agencies -Development Partners - Local and international NGOs working with local host communities/DRP				
14: What social and cultural factors affect the ability of stakeholders to participate or benefit from the proposed policy or project? <b>Answer:</b> No social and cultural factors will affect the ability of stakeholders to participate or benefit from the proposed policy or project. Moreover, conducive environment in terms of social and cultural perspective are exist in the project area that is why stakeholder will get positive benefit from the project considering the scope of equal participation.				
15: Are project objectives consistent with their needs, interests and capacity? <b>Answer:</b> Yes, obviously the EMCRP project objectives consistent with the respective stakeholders, DRP and host community, needs, interests and capacity in the project areas.				
16: What will be the impact of the project or sub-project on the various stakeholders, especially women				

and vulnerable groups?

**Answer:** The Department of Fire Service & Civil Defense is a fire and rescue service all the people of Bangladesh. The Department's main goal is to provide fire protection, emergency medical care, and other critical public safety services to the people of Bangladesh. The Department also works to continually educate the public in fire, life safety and disaster preparedness at Ukhiya Upazila in Cox's Bazar district.

17: What social risks might affect project or sub-project success?

**Answer:** As per the visit findings and consultation meeting with existing fire service and civil defense authority, it has been revealed and perceived that the following social risks might be affect to accomplish the scheme interventions:

- Some skilled and unskilled laborers will be engaged from host communities or outside, it may create conflict because Incoming labors may engage with anti-social activities which can challenge the values system of the society.
- To establish the scheme tasks, some outsider labor, technicians will be engaging over there; so, scope to arise social conflict might be raised gender and gender-based violence issues eve teasing etc.) are being addressed through mainstreaming activities. As the mitigation measure the SS team and GRC following the respective GRM, will aware on GBV and motivate the community through consultation meeting, counseling.
- Heavy loaded vehicle movement through the earthen/broken HBB/BFS road of the villages can damage the poor existing road which can hamper the mobility of the local people.
- Unexpected noise and sound pollution may be generated in the adjacent locality. It also can hamper the study of the children as well as old ages during the construction period.
- During the construction work, any kind of accident may be occurred.

18: Has the project authority or any other organizations conducted any consultations with the affected community or people? If yes. Please provide a summary.

**Answer:** The project authority has been conducted several consultations with the FSCD officials and local stockholders. During site selection, LGED officials have been conducted several meetings with FSCD, DRP Community, local government representatives, local elites and local community regarding the Construction of satellite fire service at DRP Camp Area in Ukhiya Upazila. During the screening, the consultant of Design and supervision consultant and LGED also organized the consultation meetings and informed them about project objectives and other safeguard-related issues. They also provided their feedback which is given below;

- The FGD results confirmed that the satellite fire service constructed at Camp 18 will be used as a firefighting equipment storage facility for instant firefighting in the area. Apart from that, the use of fire extinguishers and the facilities of the officers and employees engaged in firefighting will be increased.
- The satellite fire service to be constructed in the camp area should have access facilities such as providing fire protection, emergency medical care and other important public safety services to the local community.
- The fire service office should have a greater capacity to measure the area adequately in the camp under Ukhiya Upazila of Cox's Bazar district.
- Public safety should be ensured by properly fencing the work sites, and workers' safety by providing necessary safety gears/first aid boxes, as required and maintain safe work hours so that it does not come in the way of local traffic or courses.

**Annex-09: Social Screening of Construction of Camp-7 Warehouse for Firefighting Equipment and Satellite Fire Station at Ukhiya Upazila in Cox's Bazar District under Package Number: EMCRP/W2.**

## **Local Government Engineering Department (LGED)**

**Emergency Multi-Sector Rohingya Crisis Response Project (EMCRP)**

Social Screening of Sub-Project (Filled Form)

### **Section A: Sub-Project Overview**

**Description of sub-project/component interventions:**

The proposed sub-project is a Construction of Warehouse for Firefighting Equipment and Satellite Fire Stations at Camp-7 in Ukhiya Upazila of Cox's Bazar District. This Satellite fire station is categorized as a Rohingya Camp based. For the construction of Satellite Fire Station land already selected. Proposed Satellite fire station land is situated within the catchment area of Camp-7, Block-E, Sub-Block-E1 under Rajapalong union, Ward- 07 of Ukhiya Upazila in Cox's Bazar District. The site location is relatively a high plain land. Based on field survey, the selected land is at present vacant space. There is an enough area for construction of Satellite Fire Station. GPS Coordinates: Latitude Value: 21.202420 N & Longitude Value: 92.162810 E. Proposed satellite fire station land is Government land. No tribal people found in the catchment area of the Sub-project.

Some cultural, archaeological, religious sites near (within 1km) of site are given below:

Directions	Features
North	Mosque (300m), DRP Shelter (60m)
South	Mosque (150m), Pusti Khana (80m), Police Camp (100m), DRP Shelter (300m)
East	Mosque (60m)
West	BRAC office (50m), BRAC Learning Center (100m), Mosque & Madrasa(60m)

No scope to disturbance by this sub-project which bring religious and cultural values to the community people. A large number of DRP people are expected to be benefitted by implementation of the sub-project directly.

**Sub-project Location:**

Proposed Camp-7 warehouse for firefighting equipment and Satellite Fire Station is situated under Rajapalong union, Block-E, Sub-Block: E-1, Ward- 01 of Ukhiya Upazila in Cox's Bazar District. GPS Coordinates: Latitude Value: 21.202420 N & Longitude Value: 92.162810 E

Important Features of Sub-project Location	
Name of construction of warehouse for firefighting equipment and Satellite Fire Station	Camp-7 warehouse for firefighting equipment and Satellite Fire Station
Camp	Camp 7
Block	E
Sub-Block	E-1
Package No:	EMCRP/W2
District	Cox's Bazar
Upazila	Ukhiya
Union	Rajapalong
Ward Number	07
Available Land space	5.00 Decimal
Proposed structural land space	3.84 Decimal
Distance from Upazila Head quarter	7.0 Km
Present Condition of Land	Open space
Proposed Sub-project Interventions	Rectangular Steel Frame Two-stored building.
GPS Coordinates	Latitude Value: 21.202420 N Longitude Value: 92.162810 E
Land ownership	Government Land

**Expected construction period:** 270 working days.

**Description of project intervention area and project influence area with schematic diagram (where relevant, indicate distance to sensitive environmental areas such as elephant corridors, water bodies, etc. and historical or cultural assets): Please also explain any analysis on alternative location was conducted:**

**Answer:** The Proposed Camp-7 warehouse for firefighting equipment and Satellite Fire Station have no located historical sites were found. There are not required to relocate local DRP & local community. There are few socio-cultural assets in this proposed area but that will not be affected by the construction work. In consultation meeting it has revealed that no Elephants corridors there and no elephant has been found last few years in the proposed sub-project area. The proposed sub-project was finalized through effective consultation of DRP, local community, CIC, RRRC, UNHCR, Local Government Representatives and Concerned LGED officials.

### Section C: Social Screening

Key Screening questions	Aspects to Consider
Will the project potentially involve an influx of workers to the project location, and will the influx be considered significant for the local community?	<p>✓ How many foreign and local workers will be needed for the remaining period of the project, with what skill set?</p> <p><b>Answer:</b> No foreign workers are will be needed to at this locality in construction work. The construction area is in the camp, therefore, Rohingya people can consider as labor forces. Based on consultation with CIC authority, most of the workforces are available in the DRP Community. If contractors need to hire some skilled workers from outside to the project area for implementing work as per contractors need.</p> <p>✓ Can the project hire workers from the local workforce?</p> <p><b>Answer:</b> Definitely, the project hire workers from the local workforce as project required, because in sub project areas have an enough worker, both skilled and unskilled. But labor function was how to manage, it's totally depending on required by the implementation contractors.</p> <p>✓ What is the size and skill level of the existing local workforce?</p> <p><b>Answer:</b> For the remaining period of the project, In the based on FGD approximately 10 skilled and unskilled workforces are expected to be required for the construction work. Among them 03 will be skilled and 07 will be unskilled workforces.</p> <p>✓ If the skill level of the local workforce does not match the needs of the project, can they be trained within a reasonable timeframe to meet project requirements?</p> <p><b>Answer:</b> Labors is available in this area, enough unskilled and some skilled. If the skill level of the local workforce does not match the need of the project, they can serve the purpose of skill labor as conducting skill training by the contractor within the time frame.</p> <p>✓ How will the workers be accommodated? Will they commute or reside on site or outside of the camp? If so, what size of camp will be required?</p> <p><b>Answer:</b> Most of the workforces expected to be hired from the camp area and they do not have required for accommodation inside the construction site. The skilled labors are being accommodated on site of the Sub-project site by the contractors. Around 600 sq. ft. sized labor shed for 20 skilled &amp; unskilled labor. The contactor can make temporary shed for keeping construction materials in the side of sub-project area. The size of temporary shed in the camp will depend on the construction materials.</p>
Is the project located in a rural or remote area?	<p>✓ What is the size of local population in the project area?</p> <p><b>Answer:</b> There are no host community in the sub-project area. Because the project location within Camp-7. So, population information Not Applicable.</p> <p>✓ What is the size of the host Rohingya community?</p>



	<p><b>Answer:</b> According to the statement of CIC and Rohingya leader (Majhi), the size of Rohingya population of the Camp (sub-project area) is near about 39627. Male- 18906 and Female - 20721. The total number of families are near about 9409.</p> <p>✓ Is the project located / being carried out in an area that is not usually frequented by outsiders?</p> <p><b>Answer:</b> Yes, local people are not allowed to visit camp without the permission of CIC.</p> <p>✓ What is the frequency and extent of contact between the local community and outsiders?</p> <p><b>Answer:</b> The frequency and extent of contact, communicate between the local community and outsiders are obviously limited and controlled by the respective Majhi and CIC management.</p> <p>✓ Are there sensitive environmental conditions that need to be considered?</p> <p><b>Answer:</b> At present, there is no sensitive environmental condition in this area. But Dust and noise can be generated at the sub-project level through movement of heavy vehicle during construction phase. Therefore, the following precautionary measures need to be considered;</p> <ul style="list-style-type: none"> <li>• Proper fencing needs to make surrounding the construction site which will protect from dust and noise surrounding peoples who are living in close proximate.</li> </ul>
Based on the socioeconomic, cultural, religious and demographic qualities of the local community, Rohingya population and the incoming workers, is there a possibility that their presence or interaction with the local community could create adverse impacts?	<p>✓ Is it likely that the incoming workers and the local community come from a shared socio-economic, cultural, religious or demographic background?</p> <p><b>Answer:</b> With the exception of a small percentage of the skilled workforce, most of the workforce is expected to come from local communities and belong to the same socio-economic, cultural, religious or demographic background.</p> <p>✓ What is the level of existing resources, and will the incoming workers use or create competition for these resources?</p> <p><b>Answer:</b> Incoming workers are very low in numbers, so there will be no competition in using of resources.</p> <p>✓ What is the expected duration of the incoming workers' presence in the community?</p> <p><b>Answer:</b> 270 active working days but it may be extended.</p> <p>✓ Given the characteristics of the local community, are there any specific adverse impacts that may be anticipated?</p> <p><b>Answer:</b> The location is Camp-18 DRP area, so that there is no adverse impact in the local community which may be anticipated.</p>
Consultation with Community People	<p>✓ Has the project authority and contractors conducted any consultation meetings with the community people and Rohingya population?</p> <p><b>Answer:</b> Project authority has made consultation several times with local community and Rohingya population where their opinions have received with great honor. The implementing contractor will conduct consultation meetings with the Rohingya community people after finalization of contractor.</p> <p>✓ Are local people aware about the labors?</p> <p><b>Answer:</b> Yes. Local people are very much aware of labors.</p> <p>✓ Has the project authority involved the local community with the project?</p> <p><b>Answer:</b> Yes, local communities are closely involved with this sub project. A number of informal interactions with the local community have been effectively conducted.</p>

## C.2. Land acquisition and stakeholder screening

Probable Involuntary Resettlement Effects	Yes	No	Not Known	Remarks
<b>Involuntary Acquisition of Land/ Land Donation/ Land Taking</b>				
1. Will there be any land acquisition?		√		No land acquisition will be required for the satellite fire station as the land is earmarked by the government.
2. Is the site for land taking known?	√			Warehouse for Firefighting Equipment and Satellite Fire Station will be constructed on existing Camp-7, Block: E, Sub-Block: E-1 Government owned land. Meanwhile, NGO & government relevant department has given their consent to intend the Satellite Fire Station construction.
3. Is the ownership status and current usage of land to be required temporary known?	√			This is Government owned land and proposed Satellite Fire Station in Camp-7, Block-E, Sub Block-E1. A place currently vacant. Even, no temporary infrastructure has found in proposed sub-project area.
4. Will easement be utilized within an existing Right of Way (ROW)?	√			In the camp area Provision is available be utilized within an existing Right of Way (ROW) within camp and project area.
5. Will there be loss of shelter and residential land due to land acquisition?		√		N/A, no additional land will be required.
6. Will there be loss of agricultural and other productive assets due to land acquisition?		√		No question of land acquisition. So, agricultural and other productive assets will not be damaged or lost by the Construction of Camp-7 Warehouse for Firefighting Equipment and Satellite Fire Station.
7. Will there be losses of crops, trees, and fixed assets due to land acquisition?		√		No standing crops, trees and fixed assets will be lost due to avoiding and minimize land acquisition.
8. Will there be loss of businesses or enterprises due to land acquisition?		√		Due to vacant government owned land, So, business entity, trade house or livelihood option will not be affected or any business infrastructure will be displaced by the Construction project.
9. Will there be loss of income sources and means of livelihoods due to land acquisition?		√		It is clearly revealed that income sources and means of livelihoods will not be hampered or lost by the Construction of Camp-7 Warehouse for Firefighting Equipment and Satellite Fire Station.
<b>Involuntary restrictions on land use or on access to legally designated parks and protected areas</b>				
10. Will people lose access to natural resources, communal facilities and services?		√		People access to communal facilities and services will not be hampered by the sub project intervention.
11. If land use is changed, will it have an adverse impact on social and economic activities?		√		No scope to change site location. If changed social screening must be conducted subsequently.
12. Will access to land and resources owned communally or by the state be restricted?		√		No

<b>Information on Displaced Persons:</b>
Any estimate of the likely number of persons that will be displaced by the Project? <input checked="" type="checkbox"/> No <input type="checkbox"/> Yes If yes, approximately how many? N/A
Are any of them poor, female-heads of households, or vulnerable to poverty risks? <input checked="" type="checkbox"/> No <input type="checkbox"/> Yes
Are any displaced persons from indigenous or ethnic minority groups? <input checked="" type="checkbox"/> No <input type="checkbox"/> Yes
<b>During Screening, project authority will conduct consultation with the primary and secondary stakeholders and provide their observations in the following sections (13 to 18)</b>
<p>13: Who are the stakeholders of the project?</p> <p><b>Answer:</b> The key stakeholders from safeguards point of view include:</p> <p>Main stakeholders are -</p> <ul style="list-style-type: none"> <li>- DRP, Fire service station authority &amp; Civil Defence staffs</li> <li>- host communities, Labors</li> <li>- Implementing agencies and their field staffs</li> <li>- People/communities directly affected by project activities</li> <li>- People/communities/organizations within the project influence area indirectly affected by project activities</li> <li>- Government departments/agencies</li> <li>- Development Partners</li> <li>- Local and international NGOs working with local host communities/DRP</li> </ul>
<p>14: What social and cultural factors affect the ability of stakeholders to participate or benefit from the proposed policy or project?</p> <p><b>Answer:</b> No social and cultural factors will affect the ability of stakeholders to participate or benefit from the proposed policy or project. Moreover, conducive environment in terms of social and cultural perspective are exist in the project area that is why stakeholder will get positive benefit from the project considering the scope of equal participation.</p>
<p>15: Are project objectives consistent with their needs, interests and capacity?</p> <p><b>Answer:</b> Yes, obviously the EMCRP project objectives consistent with the respective stakeholders, DRP and host community, needs, interests and capacity in the project areas.</p>
<p>16: What will be the impact of the project or sub-project on the various stakeholders, especially women and vulnerable groups?</p> <p><b>Answer:</b> The Department of Fire Service &amp; Civil Defense is a fire and rescue service all the people of Bangladesh. The Department's main goal is to provide fire protection, emergency medical care, and other critical public safety services to the people of Bangladesh. The Department also works to continually educate the public in fire, life safety and disaster preparedness at Ukhiya Upazila in Cox's Bazar district.</p>
<p>17: What social risks might affect project or sub-project success?</p> <p><b>Answer:</b> As per the visit findings and consultation meeting with existing fire service and civil defense authority, it has been revealed and perceived that the following social risks might be affect to accomplish the scheme interventions:</p> <ul style="list-style-type: none"> <li>• Some skilled and unskilled laborers will be engaged from host communities or outside, it may create conflict because Incoming labors may engage with anti-social activities which can challenge the values system of the society.</li> <li>• To establish the scheme tasks, some outsider labor, technicians will be engaging over there; so, scope to arise social conflict might be raised gender and gender-based violence issues eve teasing etc.) are being addressed through mainstreaming activities. As the mitigation measure the SS team and GRC following the respective GRM, will aware on GBV and motivate the community through consultation meeting, counseling.</li> <li>• Heavy loaded vehicle movement through the earthen/broken HBB/BFS road of the villages can damage the poor existing road which can hamper the mobility of the local people.</li> <li>• Unexpected noise and sound pollution may be generated in the adjacent locality. It also can hamper the study of the children as well as old ages during the construction period.</li> <li>• During the construction work, any kind of accident may be occurred.</li> </ul>
<b>18: Has the project authority or any other organizations conducted any consultations with the affected community or people? If yes. Please provide a summary.</b>

**Answer:** The project authority has been conducted several consultations with the FSCD officials and local stockholders. During site selection, LGED officials have been conducted several meetings with FSCD, DRP Community, local government representatives, local elites and local community regarding the Construction of satellite fire service at DRP Camp Area in Ukhiya Upazila. During the screening, the consultant of Design and supervision consultant and LGED also organized the consultation meetings and informed them about project objectives and other safeguard-related issues. They also provided their feedback which is given below;

- The FGD results confirmed that the satellite fire service constructed at Camp 7 will be used as a firefighting equipment storage facility for instant firefighting in the area. Apart from that, the use of fire extinguishers and the facilities of the officers and employees engaged in firefighting will be increased.
- The satellite fire service to be constructed in the camp area should have access facilities such as providing fire protection, emergency medical care and other important public safety services to the local community.
- The fire service office should have a greater capacity to measure the area adequately in the camp under Ukhiya Upazila of Cox's Bazar district.
- Public safety should be ensured by properly fencing the work sites, and workers' safety by providing necessary safety gears/first aid boxes, as required and maintain safe work hours so that it does not come in the way of local traffic or courses.

**Annex-10: Social Screening of Construction of Noapara Register Camp (NRC) Warehouse for Firefighting Equipment and Satellite Fire Station at Teknaf Upazila in Cox's Bazar District under Package Number: EMCRP/W2.**

## **Local Government Engineering Department (LGED)**

### **Emergency Multi-Sector Rohingya Crisis Response Project (EMCRP)**

Social Screening of Sub-Project (Filled Form)

#### **Section A: Sub-Project Overview**

##### **Description of sub-project/component interventions:**

The proposed sub-project is a Construction of Warehouse for Firefighting Equipment and Satellite Fire Stations at Noapara Register Camp (NRC) in Teknaf Upazila of Cox's Bazar District. This Satellite fire station is categorized as a Rohingya Camp based. For the construction of Satellite Fire Station land already selected. Proposed Satellite fire station land is situated within the catchment area of Noapara Register Camp (NRC), Block-P under Nhila union, Ward- 07 of Teknaf Upazila in Cox's Bazar District. The site location is relatively a high plain land. Based on field survey, the selected land is at present vacant space. There is an enough area for construction of Satellite Fire Station. GPS Coordinates: Latitude Value: 20.956950 N & Longitude Value: 92.249500 E. Proposed satellite fire station land is Government land. No tribal people found in the catchment area of the Sub-project.

Some cultural, archaeological, religious sites near (within 1km) of site are given below:

Directions	Features
North	DRP Shelter (50m), Mosque (200m), Solar Mini Grid (40m)
South	DRP Shelter (50m), Mosque (50m), Water Treatment Plant No.-03 (50m) office of the Camp and Block Committee (60m)
East	Water Reservoir (50m), Mosque (150m)
West	Camp Field (20m), Hill (500m)

No scope to disturbance by this sub-project which bring religious and cultural values to the community people. A large number of DRP people are expected to be benefitted by implementation of the sub-project directly.

**Sub-project Location:**

Proposed Noapara Register Camp (NRC) warehouse for firefighting equipment and Satellite Fire Station is situated under Nhila union, Block-P, Ward- 07 of Teknaf Upazila in Cox's Bazar District. GPS Coordinates: Latitude Value: 20.956950 N & Longitude Value: 92.249500 E.

Important Features of Sub-project Location	
Name of construction of warehouse for firefighting equipment and Satellite Fire Station	Noapara Register Camp (NRC) warehouse for firefighting equipment and Satellite Fire Station
Camp	Noapara Register Camp (NRC))
Block	P
Package No:	EMCRP/W2
District	Cox's Bazar
Upazila	Teknaf
Union	Nhila
Ward Number	01
Available Land space	5.00 Decimal
Proposed structural land space	3.84 Decimal
Distance from Upazila Head quarter	8.0 Km
Present Condition of Land	Open space
Proposed Sub-project Interventions	Rectangular Steel Frame Two-stored building.
GPS Coordinates	Latitude Value: 20.956950 N Longitude Value: 92.249500 E
Land ownership	Government Land

**Expected construction period:** 270 working days.

**Description of project intervention area and project influence area with schematic diagram (where relevant, indicate distance to sensitive environmental areas such as elephant corridors, water bodies, etc. and historical or cultural assets): Please also explain any analysis on alternative location was conducted:**

**Answer:** The Proposed Noapara Register Camp (NRC) warehouse for firefighting equipment and Satellite Fire Station have no located historical sites were found. There are not required to relocate local DRP & local community. There are few socio-cultural assets in this proposed area but that will not be affected by the construction work. In consultation meeting it has revealed that no Elephants corridors there and no elephant has been found last few years in the proposed sub-project area. The proposed sub-project was finalized through effective consultation of DRP, local community, CIC, RRRC, UNHCR, Local Government Representatives and Concerned LGED officials.

**Section C: Social Screening**

Key Screening questions	Aspects to Consider
Will the project potentially involve an influx of workers to the project location, and will the influx be considered significant for the local community?	<p>✓ How many foreign and local workers will be needed for the remaining period of the project, with what skill set?</p> <p><b>Answer:</b> No foreign workers are will be needed to at this locality in construction work. The construction area is in the camp, therefore, Rohingya people can consider as labor forces. Based on consultation with CIC authority, most of the workforces are available in the DRP Community. If contractors need to hire some skilled workers from outside to the project area for implementing work as per contractors need.</p> <p>✓ Can the project hire workers from the local workforce?</p> <p><b>Answer:</b> Definitely, the project hire workers from the local workforce as project required, because in sub project areas have an enough worker,</p>

	<p>both skilled and unskilled. But labor function was how to manage, it's totally depending on required by the implementation contractors.</p> <p>✓ What is the size and skill level of the existing local workforce?</p> <p><b>Answer:</b> For the remaining period of the project, In the based on FGD approximately 10 skilled and unskilled workforces are expected to be required for the construction work. Among them 03 will be skilled and 07 will be unskilled workforces.</p> <p>✓ If the skill level of the local workforce does not match the needs of the project, can they be trained within a reasonable timeframe to meet project requirements?</p> <p><b>Answer:</b> Labors is available in this area, enough unskilled and some skilled. If the skill level of the local workforce does not match the need of the project, they can serve the purpose of skill labor as conducting skill training by the contractor within the time frame.</p> <p>✓ How will the workers be accommodated? Will they commute or reside on site or outside of the camp? If so, what size of camp will be required?</p> <p><b>Answer:</b> Most of the workforces expected to be hired from the camp area and they do not have required for accommodation inside the construction site. The skilled labors are being accommodated on site of the Sub-project site by the contractors. Around 600 sq. ft. sized labor shed for 20 skilled &amp; unskilled labor. The contactor can make temporary shed for keeping construction materials in the side of sub-project area. The size of temporary shed in the camp will depend on the construction materials.</p>
Is the project located in a rural or remote area?	<p>✓ What is the size of local population in the project area?</p> <p><b>Answer:</b> There are no host community in the sub-project area. Because the project location within Noapara Register Camp (NRC). So, population information Not Applicable.</p> <p>✓ What is the size of the host Rohingya community?</p> <p><b>Answer:</b> According to the CIC and Rohingya leader (Majhi), the size of Rohingya population of the Camp (sub-project area) is near about 22872. Male-10692 and Female- 12180. The total number of families are near about 4232.</p> <p>✓ Is the project located / being carried out in an area that is not usually frequented by outsiders?</p> <p><b>Answer:</b> Yes, local people are not allowed to visit camp without the permission of CIC.</p> <p>✓ What is the frequency and extent of contact between the local community and outsiders?</p> <p><b>Answer:</b> The frequency and extent of contact, communicate between the local community and outsiders are obviously limited and controlled by the respective Majhii and CIC management.</p> <p>✓ Are there sensitive environmental conditions that need to be considered?</p> <p><b>Answer:</b> At present, there is no sensitive environmental condition in this area. But Dust and noise can be generated at the sub-project level through movement of heavy vehicle during construction phase. Therefore, the following precautionary measures need to be considered;</p> <ul style="list-style-type: none"> <li>• Proper fencing needs to make surrounding the construction site which will protect from dust and noise surrounding peoples who are living in close proximate.</li> </ul>
Based on the socioeconomic, cultural, religious and demographic qualities of the	<p>✓ Is it likely that the incoming workers and the local community come from a shared socio-economic, cultural, religious or demographic background?</p>

local community, Rohingya population and the incoming workers, is there a possibility that their presence or interaction with the local community could create adverse impacts?	<p><b>Answer:</b> With the exception of a small percentage of the skilled workforce, most of the workforce is expected to come from local communities and belong to the same socio-economic, cultural, religious or demographic background.</p> <p>✓ What is the level of existing resources, and will the incoming workers use or create competition for these resources?</p> <p><b>Answer:</b> Incoming workers are very low in numbers, so there will be no competition in using of resources.</p> <p>✓ What is the expected duration of the incoming workers' presence in the community?</p> <p><b>Answer:</b> 270 active working days but it may be extended.</p> <p>✓ Given the characteristics of the local community, are there any specific adverse impacts that may be anticipated?</p> <p><b>Answer:</b> The location is Camp-NOAPARA REGISTER CAMP (NRC) DRP area, so that there is no adverse impact in the local community which may be anticipated.</p>
Consultation with Community People	<p>✓ Has the project authority and contractors conducted any consultation meetings with the community people and Rohingya population?</p> <p><b>Answer:</b> Project authority has made consultation several times with local community and Rohingya population where their opinions have received with great honor. The implementing contractor will conduct consultation meetings with the Rohingya community people after finalization of contractor.</p> <p>✓ Are local people aware about the labors?</p> <p><b>Answer:</b> Yes. Local people are very much aware of labors.</p> <p>✓ Has the project authority involved the local community with the project?</p> <p><b>Answer:</b> Yes, local communities are closely involved with this sub project. A number of informal interactions with the local community have been effectively conducted.</p>

## C.2. Land acquisition and stakeholder screening

Probable Involuntary Resettlement Effects	Yes	No	Not Known	Remarks
<b>Involuntary Acquisition of Land/ Land Donation/ Land Taking</b>				
1. Will there be any land acquisition?		✓		No land acquisition will be required for the satellite fire station as the land is earmarked by the government.
2. Is the site for land taking known?	✓			Warehouse for Firefighting Equipment and Satellite Fire Station will be constructed on existing Noapara Register Camp (NRC), Block: P Government owned land. Meanwhile, NGO & government relevant department has given their consent to intend the Satellite Fire Station construction.
3. Is the ownership status and current usage of land to be required temporary known?	✓			This is Government owned land and proposed Satellite Fire Station in Noapara Register Camp (NRC), Block: A place currently vacant. Even, no temporary infrastructure has found in proposed sub-project area.
4. Will easement be utilized within an existing Right of Way (ROW)?	✓			In the camp area Provision is available be utilized within an existing Right of Way

				(ROW) within camp and project area.
5. Will there be loss of shelter and residential land due to land acquisition?		√		N/A, no additional land will be required.
6. Will there be loss of agricultural and other productive assets due to land acquisition?		√		No question of land acquisition. So, agricultural and other productive assets will not be damaged or lost by the Construction of Noapara Register Camp (NRC) Warehouse for Firefighting Equipment and Satellite Fire Station.
7. Will there be losses of crops, trees, and fixed assets due to land acquisition?		√		No standing crops, trees and fixed assets will be lost due to avoiding and minimize land acquisition.
8. Will there be loss of businesses or enterprises due to land acquisition?		√		Due to vacant government owned land, So, business entity, trade house or livelihood option will not be affected or any business infrastructure will be displaced by the Construction project.
9. Will there be loss of income sources and means of livelihoods due to land acquisition?		√		It is clearly revealed that income sources and means of livelihoods will not be hampered or lost by the Construction of Warehouse for Firefighting Equipment and Satellite Fire Station.
<b>Involuntary restrictions on land use or on access to legally designated parks and protected areas</b>				
10. Will people lose access to natural resources, communal facilities and services?		√		People access to communal facilities and services will not be hampered by the sub project intervention.
11. If land use is changed, will it have an adverse impact on social and economic activities?		√		No scope to change site location. If changed social screening must be conducted subsequently.
12. Will access to land and resources owned communally or by the state be restricted?		√		No
<b>Information on Displaced Persons:</b>				
Any estimate of the likely number of persons that will be displaced by the Project? [√]No [ ] Yes				
If yes, approximately how many? N/A				
Are any of them poor, female-heads of households, or vulnerable to poverty risks? [√]No [ ] Yes				
Are any displaced persons from indigenous or ethnic minority groups? [√] No [ ] Yes				
<b>During Screening, project authority will conduct consultation with the primary and secondary stakeholders and provide their observations in the following sections (13 to 18)</b>				
13: Who are the stakeholders of the project? <b>Answer:</b> The key stakeholders from safeguards point of view include: Main stakeholders are - - DRP, Fire service station authority & Civil Defense staffs - host communities, Labors - Implementing agencies and their field staffs - People/communities directly affected by project activities - People/communities/organizations within the project influence area indirectly affected by project activities - Government departments/agencies -Development Partners - Local and international NGOs working with local host communities/DRP				
14: What social and cultural factors affect the ability of stakeholders to participate or benefit from the proposed policy or project? <b>Answer:</b> No social and cultural factors will affect the ability of stakeholders to participate or benefit from the				



proposed policy or project. Moreover, conducive environment in terms of social and cultural perspective are exist in the project area that is why stakeholder will get positive benefit from the project considering the scope of equal participation.
<p>15: Are project objectives consistent with their needs, interests and capacity?</p> <p><b>Answer:</b> Yes, obviously the EMCRP project objectives consistent with the respective stakeholders, DRP and host community, needs, interests and capacity in the project areas.</p>
<p>16: What will be the impact of the project or sub-project on the various stakeholders, especially women and vulnerable groups?</p> <p><b>Answer:</b> The Department of Fire Service &amp; Civil Defense is a fire and rescue service all the people of Bangladesh. The Department's main goal is to provide fire protection, emergency medical care, and other critical public safety services to the people of Bangladesh. The Department also works to continually educate the public in fire, life safety and disaster preparedness at Teknaf Upazila in Cox's Bazar district.</p>
<p>17: What social risks might affect project or sub-project success?</p> <p><b>Answer:</b> As per the visit findings and consultation meeting with existing fire service and civil defense authority, it has been revealed and perceived that the following social risks might be affect to accomplish the scheme interventions:</p> <ul style="list-style-type: none"> <li>• Some skilled and unskilled laborers will be engaged from host communities or outside, it may create conflict because Incoming labors may engage with anti-social activities which can challenge the values system of the society.</li> <li>• To establish the scheme tasks, some outsider labor, technicians will be engaging over there; so, scope to arise social conflict might be raised gender and gender-based violence issues eve teasing etc.) are being addressed through mainstreaming activities. As the mitigation measure the SS team and GRC following the respective GRM, will aware on GBV and motivate the community through consultation meeting, counseling.</li> <li>• Heavy loaded vehicle movement through the earthen/broken HBB/BFS road of the villages can damage the poor existing road which can hamper the mobility of the local people.</li> <li>• Unexpected noise and sound pollution may be generated in the adjacent locality. It also can hamper the study of the children as well as old ages during the construction period.</li> <li>• During the construction work, any kind of accident may be occurred.</li> </ul>
<p><b>18: Has the project authority or any other organizations conducted any consultations with the affected community or people? If yes. Please provide a summary.</b></p> <p><b>Answer:</b> The project authority has been conducted several consultations with the FSCD officials and local stockholders. During site selection, LGED officials have been conducted several meetings with FSCD, DRP Community, local government representatives, local elites and local community regarding the Construction of satellite fire service at DRP Camp Area in Teknaf Upazila. During the screening, the consultant of Design and supervision consultant and LGED also organized the consultation meetings and informed them about project objectives and other safeguard-related issues. They also provided their feedback which is given below;</p> <ul style="list-style-type: none"> <li>• The FGD results confirmed that the satellite fire service constructed at Noapara Register Camp (NRC) will be used as a firefighting equipment storage facility for instant firefighting in the area. Apart from that, the use of fire extinguishers and the facilities of the officers and employees engaged in firefighting will be increased.</li> <li>• The satellite fire service to be constructed in the camp area should have access facilities such as providing fire protection, emergency medical care and other important public safety services to the local community.</li> <li>• The fire service office should have a greater capacity to measure the area adequately in the camp under Teknaf Upazila of Cox's Bazar district.</li> <li>• Public safety should be ensured by properly fencing the work sites, and workers' safety by providing necessary safety gears/first aid boxes, as required and maintain safe work hours so that it does not come in the way of local traffic or courses.</li> </ul>

**Annex-11: Social Screening of Construction of Camp-25 (Alikhali) Warehouse for Firefighting Equipment and Satellite Fire Station at Teknaf Upazila in Cox's Bazar District under Package Number: EMCRP/W2.**

# Local Government Engineering Department (LGED)

## Emergency Multi-Sector Rohingya Crisis Response Project (EMCRP)

### Social Screening of Sub-Project (Filled Form)

#### Section A: Sub-Project Overview

##### Description of sub-project/component interventions:

The proposed sub-project is a Construction of Warehouse for Firefighting Equipment and Satellite Fire Stations at Camp-25 (Alikhali) in Teknaf Upazila of Cox's Bazar District. This Satellite fire station is categorized as a Rohingya Camp based. For the construction of Satellite Fire Station land already selected. Proposed Satellite fire station land is situated within the catchment area of Camp-25, Block-D, Sub-Block-D10 under Nhila union, Ward-08 of Teknaf Upazila in Cox's Bazar District. The site location is relatively a high plain land. Based on field survey, the selected land is at present vacant space. There is an enough area for construction of Satellite Fire Station. GPS Coordinates: Latitude Value: 20.977880 N & Longitude Value: 92.244450 E. Proposed satellite fire station land is Government land. No tribal people found in the catchment area of the Sub-project. Some cultural, archaeological, religious sites near (within 1km) of site are given below:

Directions	Features
North	Learning Center (500m), DRP Shelter (160m)
South	Mosque (100m), APBN Police Camp (40m) BRAC LC (400m), DRP Shelter (100m).
East	Graveyard (150m), Mosque (70m), DRP Shelter (70m), BRAC Learning Center (180m), Ananda Learning Center (150m)
West	Mosque (80m), IRC Child learning Center (30m), Graveyard (100m), DRP Shelter (150m)

No scope to disturbance by this sub-project which bring religious and cultural values to the community people. A large number of DRP people are expected to be benefitted by implementation of the sub-project directly.

##### Sub-project Location:

Proposed Camp-25 warehouse for firefighting equipment and Satellite Fire Station is situated under Nhila union, Block-D, Sub-Block: D10, Ward- 08 of Teknaf Upazila in Cox's Bazar District. GPS Coordinates: Latitude Value: 20.977880 N & Longitude Value: 92.244450 E.

Important Features of Sub-project Location	
Name of construction of warehouse for firefighting equipment and Satellite Fire Station	Camp-25 warehouse for firefighting equipment and Satellite Fire Station
Camp	Camp 25 (Alikhali)
Block	D
Sub-Block	D10
Package Number	EMCRP/W2
District	Cox's Bazar
Upazila	Teknaf
Union	Nhila
Ward Number	01
Available Land space	5.00 Decimal
Proposed structural land space	3.84 Decimal
Distance from Upazila Head quarter	15.0 Km
Present Condition of Land	Open space
Proposed Sub-project Interventions	Rectangular Steel Frame Two-stored building.
GPS Coordinates	Latitude Value: 20.977880 N Longitude Value: 92.244450 E
Land ownership	Government Land

**Expected construction period:** 270 working days.

**Description of project intervention area and project influence area with schematic diagram (where relevant, indicate distance to sensitive environmental areas such as elephant corridors, water bodies, etc. and historical or cultural assets): Please also explain any analysis on alternative location was conducted:**

**Answer:** The Proposed Camp-25 warehouse for firefighting equipment and Satellite Fire Station have no located historical sites were found. There are not required to relocate local DRP & local community. There are few socio-cultural assets in this proposed area but that will not be affected by the construction work. In consultation meeting it has revealed that no Elephants corridors there and no elephant has been found last few years in the proposed sub-project area. The proposed sub-project was finalized through effective consultation of DRP, local community, CIC, RRRC, UNHCR, Local Government Representatives and Concerned LGED officials.

### Section C: Social Screening

Key Screening questions	Aspects to Consider
Will the project potentially involve an influx of workers to the project location, and will the influx be considered significant for the local community?	<p>✓ How many foreign and local workers will be needed for the remaining period of the project, with what skill set?</p> <p><b>Answer:</b> No foreign workers are will be needed to at this locality in construction work. The construction area is in the camp, therefore, Rohingya people can consider as labor forces. Based on consultation with CIC authority, most of the workforces are available in the DRP Community. If contractors need to hire some skilled workers from outside to the project area for implementing work as per contractors need.</p> <p>✓ Can the project hire workers from the local workforce?</p> <p><b>Answer:</b> Definitely, the project hire workers from the local workforce as project required, because in sub project areas have an enough worker, both skilled and unskilled. But labor function was how to manage, it's totally depending on required by the implementation contractors.</p> <p>✓ What is the size and skill level of the existing local workforce?</p> <p><b>Answer:</b> For the remaining period of the project, In the based on FGD approximately 10 skilled and unskilled workforces are expected to be required for the construction work. Among them 03 will be skilled and 07 will be unskilled workforces.</p> <p>✓ If the skill level of the local workforce does not match the needs of the project, can they be trained within a reasonable timeframe to meet project requirements?</p> <p><b>Answer:</b> Labors is available in this area, enough unskilled and some skilled. If the skill level of the local workforce does not match the need of the project, they can serve the purpose of skill labor as conducting skill training by the contractor within the time frame.</p> <p>✓ How will the workers be accommodated? Will they commute or reside on site or outside of the camp? If so, what size of camp will be required?</p> <p><b>Answer:</b> Most of the workforces expected to be hired from the camp area and they do not have required for accommodation inside the construction site. The skilled labors are being accommodated on site of the Sub-project site by the contractors. Around 600 sq. ft. sized labor shed for 20 skilled &amp; unskilled labor. The contactor can make temporary shed for keeping construction materials in the side of sub-project area. The size of temporary shed in the camp will depend on the construction materials.</p>
Is the project located in a rural or remote area?	<p>✓ What is the size of local population in the project area?</p> <p><b>Answer:</b> There are no host community in the sub-project area. Because the project location within Camp-25 (Alikhali). So, population information Not Applicable.</p> <p>✓ What is the size of the host Rohingya community?</p> <p><b>Answer:</b> According to the CIC and Rohingya leader (Majhi), the size of Rohingya population of the Camp (sub-project area) is near about 8755. Male-4144 and Female- 4611. The total number of families are near about</p>

	<p>1770.</p> <p>✓ Is the project located / being carried out in an area that is not usually frequented by outsiders?</p> <p><b>Answer:</b> Yes, local people are not allowed to visit camp without the permission of CIC.</p> <p>✓ What is the frequency and extent of contact between the local community and outsiders?</p> <p><b>Answer:</b> The frequency and extent of contact, communicate between the local community and outsiders are obviously limited and controlled by the respective Majhi and CIC management.</p> <p>✓ Are there sensitive environmental conditions that need to be considered?</p> <p><b>Answer:</b> At present, there is no sensitive environmental condition in this area. But Dust and noise can be generated at the sub-project level through movement of heavy vehicle during construction phase. Therefore, the following precautionary measures need to be considered;</p> <ul style="list-style-type: none"> <li>• Proper fencing needs to make surrounding the construction site which will protect from dust and noise surrounding peoples who are living in close proximate.</li> </ul>
Based on the socioeconomic, cultural, religious and demographic qualities of the local community, Rohingya population and the incoming workers, is there a possibility that their presence or interaction with the local community could create adverse impacts?	<p>✓ Is it likely that the incoming workers and the local community come from a shared socio-economic, cultural, religious or demographic background?</p> <p><b>Answer:</b> With the exception of a small percentage of the skilled workforce, most of the workforce is expected to come from local communities and belong to the same socio-economic, cultural, religious or demographic background.</p> <p>✓ What is the level of existing resources, and will the incoming workers use or create competition for these resources?</p> <p><b>Answer:</b> Incoming workers are very low in numbers, so there will be no competition in using of resources.</p> <p>✓ What is the expected duration of the incoming workers' presence in the community?</p> <p><b>Answer:</b> 270 active working days but it may be extended.</p> <p>✓ Given the characteristics of the local community, are there any specific adverse impacts that may be anticipated?</p> <p><b>Answer:</b> The location is Camp-25 (Alikhali) DRP area, so that there is no adverse impact in the local community which may be anticipated.</p>
Consultation with Community People	<p>✓ Has the project authority and contractors conducted any consultation meetings with the community people and Rohingya population?</p> <p><b>Answer:</b> Project authority has made consultation several times with local community and Rohingya population where their opinions have received with great honor. The implementing contractor will conduct consultation meetings with the Rohingya community people after finalization of contractor.</p> <p>✓ Are local people aware about the labors?</p> <p><b>Answer:</b> Yes. Local people are very much aware of labors.</p> <p>✓ Has the project authority involved the local community with the project?</p> <p><b>Answer:</b> Yes, local communities are closely involved with this sub project. A number of informal interactions with the local community have been effectively conducted.</p>

## C.2. Land acquisition and stakeholder screening

Probable Involuntary Resettlement Effects	Yes	No	Not	Remarks
---	-----	----	-----	---------

			Known	
<b>Involuntary Acquisition of Land/ Land Donation/ Land Taking</b>				
1. Will there be any land acquisition?		√		No land acquisition will be required for the satellite fire station as the land is earmarked by the government.
2. Is the site for land taking known?	√			Warehouse for Firefighting Equipment and Satellite Fire Station will be constructed on existing Camp-25 (Alikhali), Block: D, Sub-Block: D10 Government owned land. Meanwhile, NGO & government relevant department has given their consent to intend the Satellite Fire Station construction.
3. Is the ownership status and current usage of land to be required temporary known?	√			This is Government owned land and proposed Satellite Fire Station in Camp-25 (Alikhali), Block: D, Sub Block- D10 place currently vacant. Even, no temporary infrastructure has found in proposed sub-project area.
4. Will easement be utilized within an existing Right of Way (ROW)?	√			In the camp area Provision is available be utilized within an existing Right of Way (ROW) within camp and project area.
5. Will there be loss of shelter and residential land due to land acquisition?		√		N/A, no additional land will be required.
6. Will there be loss of agricultural and other productive assets due to land acquisition?		√		No question of land acquisition. So, agricultural and other productive assets will not be damaged or lost by the Construction of Warehouse for Firefighting Equipment and Satellite Fire Station.
7. Will there be losses of crops, trees, and fixed assets due to land acquisition?		√		No standing crops, trees and fixed assets will be lost due to avoiding and minimize land acquisition.
8. Will there be loss of businesses or enterprises due to land acquisition?		√		Due to vacant government owned land, So, business entity, trade house or livelihood option will not be affected or any business infrastructure will be displaced by the Construction project.
9. Will there be loss of income sources and means of livelihoods due to land acquisition?		√		It is clearly revealed that income sources and means of livelihoods will not be hampered or lost by the Construction of Warehouse for Firefighting Equipment and Satellite Fire Station.
<b>Involuntary restrictions on land use or on access to legally designated parks and protected areas</b>				
10. Will people lose access to natural resources, communal facilities and services?		√		People access to communal facilities and services will not be hampered by the sub project intervention.
11. If land use is changed, will it have an adverse impact on social and economic activities?		√		No scope to change site location. If changed social screening must be conducted subsequently.
12. Will access to land and resources owned communally or by the state be restricted?		√		No
<b>Information on Displaced Persons:</b>				
Any estimate of the likely number of persons that will be displaced by the Project? [√]No [ ] Yes				

If yes, approximately how many? N/A
Are any of them poor, female-heads of households, or vulnerable to poverty risks? <input checked="" type="checkbox"/> No <input type="checkbox"/> Yes
Are any displaced persons from indigenous or ethnic minority groups? <input checked="" type="checkbox"/> No <input type="checkbox"/> Yes
<b>During Screening, project authority will conduct consultation with the primary and secondary stakeholders and provide their observations in the following sections (13 to 18)</b>
<p>13: Who are the stakeholders of the project?</p> <p><b>Answer:</b> The key stakeholders from safeguards point of view include: Main stakeholders are -</p> <ul style="list-style-type: none"> <li>- DRP, Fire service station authority &amp; Civil Defence staffs</li> <li>- host communities, Labors</li> <li>- Implementing agencies and their field staffs</li> <li>- People/communities directly affected by project activities</li> <li>- People/communities/organizations within the project influence area indirectly affected by project activities</li> <li>- Government departments/agencies</li> <li>-Development Partners</li> <li>- Local and international NGOs working with local host communities/DRP</li> </ul>
<p>14: What social and cultural factors affect the ability of stakeholders to participate or benefit from the proposed policy or project?</p> <p><b>Answer:</b> No social and cultural factors will affect the ability of stakeholders to participate or benefit from the proposed policy or project. Moreover, conducive environment in terms of social and cultural perspective are exist in the project area that is why stakeholder will get positive benefit from the project considering the scope of equal participation.</p>
<p>15: Are project objectives consistent with their needs, interests and capacity?</p> <p><b>Answer:</b> Yes, obviously the EMCRP project objectives consistent with the respective stakeholders, DRP and host community, needs, interests and capacity in the project areas.</p>
<p>16: What will be the impact of the project or sub-project on the various stakeholders, especially women and vulnerable groups?</p> <p><b>Answer:</b> The Department of Fire Service &amp; Civil Defense is a fire and rescue service all the people of Bangladesh. The Department's main goal is to provide fire protection, emergency medical care, and other critical public safety services to the people of Bangladesh. The Department also works to continually educate the public in fire, life safety and disaster preparedness at Teknaf Upazila in Cox's Bazar district.</p>
<p>17: What social risks might affect project or sub-project success?</p> <p><b>Answer:</b> As per the visit findings and consultation meeting with existing fire service and civil defense authority, it has been revealed and perceived that the following social risks might be affect to accomplish the scheme interventions:</p> <ul style="list-style-type: none"> <li>• Some skilled and unskilled laborers will be engaged from host communities or outside, it may create conflict because Incoming labors may engage with anti-social activities which can challenge the values system of the society.</li> <li>• To establish the scheme tasks, some outsider labor, technicians will be engaging over there; so, scope to arise social conflict might be raised gender and gender-based violence issues eve teasing etc.) are being addressed through mainstreaming activities. As the mitigation measure the SS team and GRC following the respective GRM, will aware on GBV and motivate the community through consultation meeting, counseling.</li> <li>• Heavy loaded vehicle movement through the earthen/broken HBB/BFS road of the villages can damage the poor existing road which can hamper the mobility of the local people.</li> <li>• Unexpected noise and sound pollution may be generated in the adjacent locality. It also can hamper the study of the children as well as old ages during the construction period.</li> <li>• During the construction work, any kind of accident may be occurred.</li> </ul>
<p><b>18: Has the project authority or any other organizations conducted any consultations with the affected community or people? If yes. Please provide a summary.</b></p> <p><b>Answer:</b> The project authority has been conducted several consultations with the FSCD officials and local stockholders. During site selection, LGED officials have been conducted several meetings with FSCD, DRP Community, local government representatives, local elites and local community regarding the Construction of</p>

satellite fire service at DRP Camp Area in Teknaf Upazila. During the screening, the consultant of Design and supervision consultant and LGED also organized the consultation meetings and informed them about project objectives and other safeguard-related issues. They also provided their feedback which is given below;

- The FGD results confirmed that the satellite fire service constructed at Camp 25 (Alikhali) will be used as a firefighting equipment storage facility for instant firefighting in the area. Apart from that, the use of fire extinguishers and the facilities of the officers and employees engaged in firefighting will be increased.
- The satellite fire service to be constructed in the camp area should have access facilities such as providing fire protection, emergency medical care and other important public safety services to the local community.
- The fire service office should have a greater capacity to measure the area adequately in the camp under Teknaf Upazila of Cox's Bazar district.
- Public safety should be ensured by properly fencing the work sites, and workers' safety by providing necessary safety gears/first aid boxes, as required and maintain safe work hours so that it does not come in the way of local traffic or courses.

## Annex-12: Screening Findings and Mitigation Measures

Mitigation measures need to be proposed in referenced to ESMP Guidelines relevant to the type of the sub-project, proposed in Section 8.2 of ESMF. Accordingly, we have completed the task followed by FGD and public consultation for the sub projects. Those are given below;

Section	Main Environmental and Social Impacts	Impact Significance*	Suggested Mitigation Measures	Person/Institution Responsible	Monitoring Suggestions	
					Indicators	Frequency
1: Sub-Project Interventions	Construction of Warehouse for Firefighting Equipment and Satellite Fire Station at Ukhiya and Teknaf Upazila in Cox’s Bazar District.					
2: Pre-improvement Phase	Loss of land/ and other physical assets	No adverse impact will be generated	<ul style="list-style-type: none"><li>No Land, Other physical assets &amp; Households will be affected by this sub-project. If found any grievance from the neighboring household need to consult on an emergency basis in order to solve the problem by project GRC.</li></ul>	PIU consultant, PSC and D&SC	✓ Number of Complaints ✓ Check Grievance register ✓ Resolutions against the grievances	Ensure regular supervision and Monitoring based on compliance.
	Loss of livelihood	No impact may be generated	<ul style="list-style-type: none"><li>No significant impact will be generated by the sub-project but due to Rohingya influx, job opportunities may be reduced. Local people particularly women laborers shall get priority with equal payment at the time of labor recruitment.</li><li>Code of conduct required for the local labors and outside labors.</li><li>During construction work, social safeguard compliance will be maintained properly by the contractor.</li></ul>	PIU consultant, PSC and D&SC	✓ Labor wages payroll ✓ Interview with labor ✓ Frequent visit by D&SC and PIU personnel ✓ Copy of code of conduct	Weekly basis
	Site Selection & implementing interventions:	No adverse impact may be generated	<ul style="list-style-type: none"><li>Selection of sub-project site and all implementing interventions must take place outside of the elephant corridor/influence area.</li></ul>	PIU consultant, PSC and D&SC	✓ Check sub-project Map ✓ Checking IUCN report	Monthly basis



	Human-elephant conflict				✓ Documents check and an Interview of Elephants response team	
<b>3: Construction Phase</b>	Temporary partition between construction places and neighboring HHs	Low impact may be generated	<ul style="list-style-type: none"> <li>Contractor will make sure the temporary divider/partition between construction area and other FSCD office areas under BOQ budget. This divider will be made in such a way that the FSCD Ukhiya and Teknaf Upazila Unit official works do not hamper.</li> </ul>	Construction Contractor	✓ Visiting the sub-project site ✓ Picture of divider/partition	Monthly basis
	Safety during construction of the Building Construction for Fire Service and Civil Defense (FSCD)	Low impact may be generated	<ul style="list-style-type: none"> <li>Awareness building program will be taken on social safety matters through imparting training from the project before commencement. At the same time, compliance will be ensured by the contractors.</li> <li>Wherever required, personal protective equipment (PPE) such as earplugs, earmuffs, helmets, etc. will be provided to the persons by the contractor.</li> </ul>	Construction Contractor and Monitored by Consultant of PIU and D&SC	✓ Training register/ Documents on Social safety matters ✓ Checking stock register of personal protective equipment (PPE)	Fortnightly basis
	Drinking water and sanitation facility for male and female workers	Low impact may be generated	<ul style="list-style-type: none"> <li>Construction hosts shall have adequate drinking water facility with water filter, water sealed latrines, urinals and appropriate bathing place both male &amp; female separately.</li> </ul>	Construction Contractor and Monitored by Consultant of PIU and D&SC	✓ Check tube well ✓ Water quality test randomly ✓ Check sanitation facilities ✓ Check bathing places	Weekly basis
	Noise from construction works	Low impact may be generated	<ul style="list-style-type: none"> <li>Strengthening and widening improvement activity shall be restricted to day or night time to consult local community as far as possible to avoid disturbance to surrounding areas.</li> </ul>	Construction Contractor and Monitored by Consultant of PIU and D&SC	✓ Physical visit ✓ Interview with local people	Weekly basis
	Conflicts with existing users due to the scarcity of	The low impact may be generated	<ul style="list-style-type: none"> <li>A detailed assessment of the available resources and the local representative's consent for water withdrawal from existing surface water sources shall be taken.</li> </ul>	Construction Contractor and Monitored by Consultant of PIU	✓ Approval letter/ Consent letter of Local Representative or concern authority	On weekly or fortnightly basis

	resource		<ul style="list-style-type: none"> <li>• If groundwater is withdrawn, adequate approvals from the appropriate department need to be undertaken before setting up.</li> <li>• Local community must be consulted by discloser before starting any construction works.</li> </ul>	and D&SC	✓ Grievance registers and its resolutions	
	Labor Base Host: Conflicts with the local residents	Low impact may be generated	<ul style="list-style-type: none"> <li>• An alternate arrangement for fuel wood, heating and cooking will be arranged for the labors at labor host.</li> <li>• Awareness building about nutrition, disaster risk resilience or mitigation, adoption of clean energy for cooking; and prevention of child abuse, child marriage, GBV, sexual harassment, trafficking of women and children as well as the illegal drug trade.</li> <li>• Workforce will be prohibited from disturbing the flora, fauna including hunting of animals, wildlife hunting, poaching and tree felling.</li> <li>• Anti-social activities strictly prohibited.</li> </ul>	Construction Contractor and Monitored by Consultant of PIU and D&SC	<ul style="list-style-type: none"> <li>✓ Checking use of resources by labor</li> <li>✓ Document checking of awareness building activities</li> <li>✓ Physical Checking</li> <li>✓ Grievance register</li> <li>✓ Interview with local community.</li> </ul>	Daily site visit

	Health & Safety Risks	Low impact may be generated	<ul style="list-style-type: none"> <li>• All construction equipment used for the execution of the project works shall be fit for purpose and carry valid inspection certificates and insurance requirements.</li> <li>• Carry out fire risk assessment for the construction areas, identify sources of fuel and ignition and establish general fire precautions including, means of escape, warning, and Fire Fighting.</li> <li>• Electrical equipment must be safe and properly maintained; works shall not be carried out on live systems.</li> <li>• First aid kit with adhesive bandages, antibiotic ointment, antiseptic wipes, aspirin, non-latex gloves, scissors, thermometer, etc. shall be made available by the contractor on site.</li> <li>• Awareness training sessions should be established and provided to all personnel involved during the construction phase in order to highlight the heat-related illnesses of working in hot conditions such as heat cramps, heat exhaustion, heatstroke, dehydration.</li> </ul>	Construction Contractor and Monitored by Consultant of PIU and D&SC	<ul style="list-style-type: none"> <li>✓ Regular site visit</li> <li>✓ List of materials such as; Fire extinguisher, first Aid box.</li> <li>✓ Fitness certificate of equipment provided concern Authority.</li> <li>✓ Visibility report of site post, signboard, Walkway, road direction, festoon containing precautionary measures</li> <li>✓ List of Personnel equipment materials</li> <li>✓ Training document checking</li> <li>✓ Contractor will be ensured to PMO whether they have recruited SSO &amp; validation of documents.</li> </ul>	Daily site visit/inspection.
<b>4: Operational Phase</b>	pollution caused by leaking latrines and fecal sludge impacting surrounding neighborhoods	Low impact may be generated	<ul style="list-style-type: none"> <li>• Ensure preventative maintenance schedule is followed.</li> <li>• Regular inspections of potential leaking points.</li> </ul>	Union council, Upazila Parishad	<ul style="list-style-type: none"> <li>✓ Number of complaints received</li> <li>✓ Check maintenance cost</li> <li>✓ Physical verification and site visit</li> </ul>	Quarterly basis

\*Overall Impact Score: **High** = Likely to cause long-term E&S impacts; **Medium** = Likely to cause temporary impacts; **Low** = Likely to cause little, short-term impacts

## **Annex-13: At a Glance Public Consultation for Construction of Warehouse for Firefighting Equipment and Satellite Fire Station at Ukhiya and Teknaf Upazila Under Package Number EMCRP/W2.**

### **1. Project Stakeholders:**

The project stakeholders include FSCD Ukhiya & Teknaf officials, Upazila level Government officials, Contractors, Community people, Local administration, Local elected representatives, traders, building owners, NGOs, INGOs, Displaced Rohingya peoples of different Rohingya Camp, transport owners and Tourist.

### **2. Methodology:**

Adoption of appropriate methodology plays very crucial role to prepare Social Screening of Sub-project. Participatory process has been followed to conduct Social Screening. Participatory public consultation has been held at sub-project level with participation of community people, FSCD Ukhiya and Teknaf Upazila Unit officials, local elites, Upazila level Government official's representatives and local elected representatives. There are some PRA tools are used for collecting data like; FGD, key informant interviews, Social Screening form (SSF). In public consultation meetings held at the sub-project level, has taken adequate measures to inform the project beneficiaries and stakeholders about project-related information like; Project Development objective (PDO), Project intervention and project benefit. The stakeholders also provided some valuable suggestions for smooth implementation of the project that has also been incorporated in the report. In addition, effective mitigation measures have also been reflected in SMP in SL#16.

### **3. Issues Raised by the Participants:**

The following feedback, suggestions and recommendations came out from the participants:

- ✓ At the time of construction official work may hamper due to construction works which need to adequate measure.
- ✓ Temporary fencing, barriers, barricade, diversions and traffic signs will be given inappropriate places.
- ✓ Local people shall get adequate attention from the contractor and project authority
- ✓ People of the catchment area are very much vulnerable to disasters such as cyclones, floods, fire incidents, etc. So, facilities of Fire Service Office at Ukhiya and Teknaf Upazila is very urgently needed;
- ✓ Quality of construction work shall be properly ensured.
- ✓ Security guards will be appointed from the local workforces.
- ✓ During construction, vulnerable sections will be given due importance.
- ✓ Local laborers should prioritize the construction work.

### **4. Feedback, Suggestions and recommendations of the participants:**

The following feedback, suggestions and recommendations came out from the participants:

- ✓ The FGD results confirmed that the decision of Improvement of Existing Fire Service Office at Ukhiya and Teknaf construction shall meet the requirements of fire service vehicles and engines movement for rescue and fire extinguishment operation.
- ✓ The fire service facilities will be increased after the completion of the building.
- ✓ Most of the participants are expressed that Fire-fighting capacity of the fire stations serving

- the areas with frequent fire incidences and Increase Firefighting equipment and rescue materials longevity
- ✓ The participants informed that provision of Improvement of Existing Fire Service Office at Ukhiya Upazila and Teknaf Upazila will contain a separate toilet for males and females including other facilities that are unable to it

## **5. Conclusion:**

In conclusion, it can be clearly determined that the sub-projects will create tremendous positive impact for the local community especially social security and the people of the beneficiary areas as well as for the DRP camp during any kind of calamity especially fire and other safety.

**Annex-14: Conducting FGD for Construction of Warehouse for Firefighting Equipment and Satellite Fire Station at Ukhiya and Teknaf Upazila with Stakeholders under Package Number EMCRP/W2.**



**Photographs for Construction of Camp 1W Warehouse for Firefighting Equipment and Satellite Fire Station at Ukhiya Upazila with Stakeholders under Package Number EMCRP/W2**



**Photographs of FGD for Construction of Camp 10 Warehouse for Firefighting Equipment and Satellite Fire Station at Ukhiya Upazila with Stakeholders under Package Number EMCRP/W2**



**Photographs for Construction of Camp 11 Warehouse for Firefighting Equipment and Satellite Fire Station at Ukhiya Upazila with Stakeholders under Package Number EMCRP/W2**





**Photographs for Construction of Camp 16 Warehouse for Firefighting Equipment and Satellite Fire Station at Ukhiya Upazila with Stakeholders under Package Number EMCRP/W2**



**Photographs for Construction of Camp 17 Warehouse for Firefighting Equipment and Satellite Fire Station at Ukhiya Upazila with Stakeholders under Package Number EMCRP/W2**



**Photographs for Construction of Camp 18 Warehouse for Firefighting Equipment and Satellite Fire Station at Ukhiya Upazila with Stakeholders under Package Number EMCRP/W2**







**Photographs for Construction of Camp 7 Warehouse for Firefighting Equipment and Satellite Fire Station at Ukhiya Upazila with Stakeholders under Package Number EMCRP/W2**



**Photographs for Construction of Noapara Register Camp (NRC) Warehouse for Firefighting Equipment and Satellite Fire Station at Teknaf Upazila with Stakeholders under Package Number EMCRP/W2**



**Photographs for Construction of Camp 25 (Alikhali) Warehouse for Firefighting Equipment and Satellite Fire Station at Teknaf Upazila with Stakeholders under Package Number EMCRP/W2**



**Annex-15: List of Participants Attended in a Consultation Meeting for Construction of Warehouse for Firefighting Equipment and Satellite Fire Station at Ukhiya and Teknaf Upazila under Package Number EMCRP/W2.**

## Construction of warehouse for firefighting equipment and Satellite fire station Package Number : EMCRP/W2

### Emergency Multi-Sector Rohingya Crisis Response Project (EMCRP)

জরুরী ভিত্তিতে রোহিঙ্গা সংকট মোকাবেলায় স্থানীয় সরকার প্রকল্প

Local Government Engineering Department (LGED)

Public Consultation Participants List

### Focus Group Discussion

সময় : ০২:৩০ PM

তারিখ : ২৫/০৭/২২

উপ-প্রকল্প/কমপোনেন্ট এর নাম : Construction of warehouse for firefighting equipment and Satellite fire station.

মত বিনিময় স্থান : In front of Mr. Siddique's shop located following to the selected area of fire station.

ইউনিয়ন : কক্সবাজার ওয়ার্ড নং : ০২ ডাকঘর : UKhiya-4750 উপজেলা : উকিয়া জেলা : কক্সবাজার

সাব প্রকল্প নং : EMCRP/W-2

ক্যাম্পের নাম : Camp-1W, Block-A

অংশগ্রহণকারীদের হাজিরা (পরিচয় ও স্বাক্ষর)

ক্রম নং	নাম	বয়স	পুরুষ/নারী	গ্রুপ/সাব গ্রুপ নং	স্বাক্ষর / চিহ্ন
১	আব্দুল্লাহ হুসাইন	৩৫	পুরুষ (DRP)	A-15	
২	মুহাম্মদ আলী	৩৫	পুরুষ (DRP)	B-11	
৩	আব্দুল ওয়াহিদ	৬০	পুরুষ (DRP)	B-11	
৪	আব্দুল আলী করিম	৪৯	পুরুষ (DRP)	B-11	
৫	মুহাম্মদ আলী	৬৬	পুরুষ (DRP)	B-11	
৬	মুহাম্মদ ওয়াহিদ	৬২	পুরুষ (DRP)	B-11	
৭	আব্দুল্লাহ রহমান	৬০	পুরুষ (DRP)	B-11	
৮	আব্দুল্লাহ	৭০	পুরুষ (DRP)	B-11	
৯	আব্দুল্লাহ হুসাইন	৪০	পুরুষ (DRP)	B-11	
১০	আব্দুল্লাহ করিম	২৪	পুরুষ (DRP)	B-11	
১১	মুহাম্মদ হুসাইন	৪০	পুরুষ (DRP)	B-11	
১২	আব্দুল্লাহ	৬০	পুরুষ (DRP)	B-11	



# Construction of warehouse for firefighting equipment and Satellite fire station

Package Number : EMCRP/W2

## Emergency Multi-Sector Rohingya Crisis Response Project (EMCRP)

জরুরী ভিত্তিতে রোহিঙ্গা সংকট মোকাবেলায় মান্দি সেক্টর প্রকল্প

Local Government Engineering Department (LGED)

Public Consultation Participants List

### Focus Group Discussion

সময় : 02:50 PM

তারিখ : 03/08/2022

উপ-প্রকল্প/কমপোনেন্ট এর নাম : Construction of warehouse for firefighting equipment and satellite fire station (Camp-11)

মত বিনিময় স্থান : Mr. Montaza Hasan's Shop in front of UNHCR office.

ইউনিয়ন : Palongkhali ওয়ার্ড নং : 04 ডাকঘর : Ukhiya উপজেলা : Ukhiya জেলা : কক্সবাজার

সাব প্রকল্প নং : EMCRP/H-2 ক্যাম্পের নাম : Camp-11

অংশগ্রহণকারীদের হাজিরা (পরিচয় ও স্বাক্ষর)

ক্রম নং	নাম	বয়স	পুরুষ/নারী	গ্রুপ/সাব গ্রুপ নং	স্বাক্ষর / ডিগসাই
০১.	শ্রীঃ ইয়াহিয়া	৬২	মুন্সি (DRP)	G-21 Camp-12	AO. Mazin
০২.	শ্রীঃ আব্দুল ওয়াহিদ	৬৬	" (DRP)	G-2 Camp-12	Mazin, Mazin
০৩.	শ্রীঃ ওয়াহিদ	২৫	" (DRP)	G-2 Camp-12	Mazin
০৪.	শ্রীঃ মাহিদ	২৪	" (DRP)	H-17 Camp-12	Shahid
০৫.	শ্রীঃ মুন্সি মুন্সি হাজির	৬৫	" (DRP)	G-2 Camp-12	Mazin
০৬.	শ্রীঃ ইয়াহিয়া	২০	" (DRP)	G-12 Camp-12	Mazin
০৭.	শ্রীঃ (মুন্সি মুন্সি)	২৪	" (DRP)	G-2 Camp-12	Mazin
০৮.	শ্রীঃ ওয়াহিদ ওয়াহিদ	২৬	" (DRP)	G-2 Camp-12	Mazin
০৯.	শ্রীঃ ওয়াহিদ	৬৬	" (DRP)	C-14 Camp-11	Mazin





# Construction of warehouse for firefighting equipment and Satellite fire station

## Package Number : EMCRP/W2

### Emergency Multi-Sector Rohingya Crisis Response Project (EMCRP)

জরুরী ভিত্তিতে রোহিঙ্গা সংকট মোকাবেলায় মানসি সেক্টর প্রকল্প

Local Government Engineering Department (LGED)

Public Consultation Participants List

### Focus Group Discussion

সময় : ০৩:১৫ PM

তারিখ : ০২/০৫/২২

উপ-প্রকল্প/কমপোনেন্ট এর নাম : Construction of warehouse for firefighting equipment and Satellite fire station

মত বিনিময় স্থান : opposite site of the selected place of the concerned satellite fire station, Block B1.

ইউনিটনং : কক্সবাজার জেলা : ০৫

ডাকঘর : UKiyya-4750 উপজেলা : কক্সবাজার

জেলা : কক্সবাজার

সাব প্রকল্প নং : EMCRP/W-2

ক্যাম্পের নাম : Camp-16, Block-A-3

অংশগ্রহণকারীদের ছাতিয়া (পরিচয় ও স্বাক্ষর)

ক্রম নং	নাম	বয়স	পুরুষ/নারী	রুক/গাব রুক নং	স্বাক্ষর / টিপসই
১	মোহাম্মদ	৪৬	পুরুষ DRP	A-3	
২	মোহাম্মদুল্লাহ	২৪	পুরুষ DRP	A-3	
৩	নাজিমুল্লাহ	২০	পুরুষ DRP	A-3	
৪	মোঃ মাহির	৩০	পুরুষ DRP	A-3	মোহাম্মদ
৫	মোঃ মাহির	৩৭	পুরুষ DRP	A-3	
৬	মোহাম্মদুল্লাহ	৬০	পুরুষ DRP	A-3	
৭	মোঃ মাহিরুল্লাহ	৪০	পুরুষ DRP	A-1	
৮	মোঃ মাহির	২৬	পুরুষ DRP	B-5	
৯	মোঃ মাহির	৫০	পুরুষ DRP	A-3	
১০	মোঃ মাহির	৫০	পুরুষ DRP	A-5	
১১	মোঃ মাহির	২২	পুরুষ DRP	A-3	

# Construction of warehouse for firefighting equipment and Satellite fire station

Package Number : EMCRP/W2

Emergency Multi-Sector Rohingya Crisis Response Project (EMCRP)

জরুরী ভিত্তিতে রোহিঙ্গা সংকট মোকাবেলায় মাল্টি সেক্টর প্রকল্প

Local Government Engineering Department (LGED)

Public Consultation Participants List

**Focus Group Discussion**

সময় ০৩:৪৫ PM

তারিখ: ০২/৬/২২

উপ-প্রকল্প/কম্পোনেন্ট এর নাম: Construction of warehouse for firefighting equipment and Satellite fire station

মত বিনিময় স্থান: Beside the camp-16, sub Block: A-3.

ইউনিয়ন: মনোহরপুরী ওয়ার্ড নং: ০৫





ডাকঘর: UKWya-4750 উপজেলা: চাঁদপুর

জেলা: কক্সবাজার

সাব প্রকল্প নং: EMCRP/W-2

কম্পেন্স নাম: Camp-16, Block-A-3

অংশগ্রহণকারীদের হাজিরা (পরিচয় ও স্বাক্ষর)

ক্রম নং	নাম	বয়স	পুরুষ/নারী	ব্লক/সাব ব্লক নং	স্বাক্ষর / চিপসই
১	জাহিদা বেগম	২৬	নারী (DRP)	A-3	
২	জাহিদা	২৫	৷	A-3	
৩	জাহিদা	৩৮	৷	A-3	
৪	মোহাম্মদ	২০	৷	A-3	Mans
৫	জাহিদা	৩৫	৷	A-1	
৬	জাহিদা	৩২	৷	B-1	
৭	জাহিদা	৩৪	৷	B-5	
৮	জাহিদা	২৫	৷	A-3	



# Construction of warehouse for firefighting equipment and Satellite fire station

## Package Number : EMCRP/W2

### Emergency Multi-Sector Rohingya Crisis Response Project (EMCRP)

জরুরী ভিত্তিতে রোহিঙ্গা সংকট মোকাবেলায় মান্বি সেক্টর প্রকল্প

Local Government Engineering Department (LGED)

Public Consultation Participants List

### Focus Group Discussion

সময় : ১২:৪০ PM

তারিখ : ২৬/০৪/১২

উপ-প্রকল্প/কমপোনেন্ট এর নাম : Construction of warehouse for firefighting equipment and Satellite fire station in Ukhiya Upazila

মত বিনিময় স্থান : At the selected place of the concerned satellite fire station.

ইউনিয়ন : Palongkhali ওয়ার্ড নং : ০১

ডাকঘর : Ukhiya 4750

উপজেলা : উখিয়া

জেলা : কক্সবাজার

সার্ব প্রকল্প নং : EMCRP/W-2

ক্যাম্পের নাম : Camp-17, Block-A

অংশগ্রহণকারীদের হাঙ্গিরা (পরিচয় ও স্বাক্ষর)

ক্রম নং	নাম	বয়স	পুরুষ/নারী	ব্লক/সাব ব্লক নং	স্বাক্ষর / চিহ্নসই
১	মুহম্মদ আলম	২২	পুরুষ (DRP)	S3B	
২	মোঃ মেহেদ	২৭	পুরুষ (DRP)	C2	
৩	মোঃ আমীন	২২	পুরুষ (DRP)	H109	
৪	মোঃ ইদরিস	২৮	পুরুষ (DRP)	H109-A	
৫	মোঃ মিজদিক	২৭	পুরুষ (DRP)	H109	
৬	মুহম্মদ আলম	২২	পুরুষ (DRP)	H109-A	
৭	মোঃ মোহাম্মদ	২২	পুরুষ (DRP)	H-109-A	
৮	মোঃ ইমদাদুল	৪০	পুরুষ (DRP)	H-107-A	
৯	মোহাম্মদ মোহাম্মদ	৪০	পুরুষ (DRP)	H-109-A	
১০	মুহম্মদ আলম	২০	পুরুষ (DRP)	H-109-A	
১১	মোঃ রমিক	২৭	পুরুষ (DRP)	H-109-A	
১২	মোহাম্মদ আলম	৪০	পুরুষ (DRP)	H-109-A	
১৩	মুহম্মদ মোহাম্মদ	৩০	পুরুষ (DRP)	H-109-A	
১৪	মুহম্মদ আলম	৪২	পুরুষ (DRP)	H-109-A	

# Construction of warehouse for firefighting equipment and Satellite fire station

Package Number : EMCRP/W2

## Emergency Multi-Sector Rohingya Crisis Response Project (EMCRP)

জরুরী ভিত্তিতে রোহিঙ্গা সংকট মোকাবেলায় হাল্টি সেক্টর প্রকল্প

Local Government Engineering Department (LGED)

Public Consultation Participants List

### Focus Group Discussion

সময় : 12:24 PM

তারিখ : 02/08/2022

উপ-প্রকল্প/কমপোনেন্ট এর নাম : Construction of warehouse for firefighting equipment and Satellite fire station












মত বিনিময় স্থান : Beside the selected satellite fire station site,

ইউনিয়ন : পানছড়ানী ওয়ার্ড নং : 01 ডাকঘর : 3612-8920 উপজেলা : উত্তরাঞ্চল জেলা : কক্সবাজার

সাব প্রকল্প নং : EMCRP/W-2

ক্যাম্পের নাম : Camp-18, Block-E / M-12

অংশগ্রহণকারীদের হাজিরা (পরিচয় ও স্বাক্ষর)

ক্রম নং	নাম	বয়স	পুরুষ/নারী	ব্লক/সাব ব্লক নং	স্বাক্ষর / টিপসই
01	কোঃ ইয়াসিন	৫০	পুরুষ (DRP)	M-11	
02	কোঃ বাকিরুল	2৫	পুরুষ (DRP)	M-11	
06	কোঃ ইতিম	৫০	পুরুষ (DRP)	M-10	
08	হাজিরা হোসেন	৫০	নারী (DRP)	M-11	
0৫	কোঃ ইতিম	৩৫	পুরুষ (DRP)	M-12	
0৬	ইয়াসিন আলী	৫৫	পুরুষ (DRP)	M-12	
07	আব্দুল মাদন	১৫	পুরুষ (DRP)	M-19	
0৮	কোঃ হোসেন	2৫	পুরুষ (DRP)	M-19	
০৯	নাজীম উদ্দিন	2০	পুরুষ (DRP)	M-13	
১০	ইয়াসিন	৩৫	পুরুষ (DRP)	M-13	
১১	আব্দুল মুক্তার	2০	পুরুষ (DRP)	M-11	



# Construction of warehouse for firefighting equipment and Satellite fire station

## Package Number : EMCRP/W2

### Emergency Multi-Sector Rohingya Crisis Response Project (EMCRP)

জরুরী ভিত্তিতে রোহিঙ্গা সংকট মোকাবেলায় মান্দি সেক্টর প্রকল্প

Local Government Engineering Department (LGED)

Public Consultation Participants List

### Focus Group Discussion

সময় : 12:45 PM

তারিখ : 02/06/2022

উপ-প্রকল্প/কম্পোনেন্ট এর নাম : Construction of Warehouse for Fire Fighting and Satellite Fire Station

মত বিনিময় স্থান : Beside the Camp-18, Sub-Block-M-10

ইউনিয়ন : সন্দ্বীপাণী ওয়ার্ড নং : 01 ডাকঘর : Ukha-4750 উপজেলা : উখিয়া জেলা : কক্সবাজার

পাথ প্যাকেজ নং : EMCRP/W-2

ক্যাম্পের নাম : Camp-18, Block-E/M-12

অংশগ্রহণকারীদের হাজিরা (পরিচয় ও স্বাক্ষর)

ক্রম নং	নাম	বয়স	পুরুষ/নারী	ব্লক/সাব ব্লক নং	স্বাক্ষর / টিমসই
১.	মোহন: চন্ডিরা	26	নারী (DRP)	B-M-10	
২.	পূর্ণিমা বেঙ্গল	40	"	B-M-10	
৩.	মঞ্জীরা বেঙ্গল	27	নারী (DRP)	B-M-10	
৪.	মঞ্জীরা বেঙ্গল	62	নারী (DRP)	B-M-10	
৫.	পূর্ণিমা বেঙ্গল	65	নারী (DRP)	B-M-10	
৬.	মোহন: চন্ডিরা	62	নারী (DRP)	B-M-10	
৭.	মোহন: চন্ডিরা	60	"	M-12	
৮.	মঞ্জীরা	62	"	M-11	

# Construction of Warehouse for Firefighting Equipment and Satellite Fire Station

## Package Number : EMCRP/W2

Emergency Multi-Sector Rohingya Crisis Response Project (EMCRP)

জরুরী ভিত্তিতে রোহিঙ্গা সংকট মোকাবেলায় মাল্টি সেক্টর প্রকল্প

Local Government Engineering Department (LGED)

Public Consultation Participants List

### Focus Group Discussion

সময় : 11:30am

তারিখ : 29/08/2023

উপ-প্রকল্প/কম্পোনেন্ট এর নাম : Satellite Fire Station- Camp-7

মত বিনিময় স্থান : Infront of Satellite Fire Station .

ইউনিটনং : ৩৩৩১০১০০ ওয়ার্ড নং : ৭ ভাঙ্গাঘর : ৩৩৩১০১০০ উপজেলা : উজিরপুর জেলা : কক্সবাজার

সাব প্রকল্প নং : EMCRP-W-2

ক্যাম্পের নাম : Camp-7, Block-E.

অংশগ্রহণকারীদের হাতিরা (পরিচয় ও যাকর)

ক্রম নং	নাম	বয়স	পুরুষ/নারী	ব্রক/সাব ব্রক নং	যাকর / টিপসই
০১	হাজির আমল	৩৮	পুরুষ	৪/০৫৬-E	
০২	হাজির আমল	৩২	৫	৫	
০৩	হাজির	৪০	৫	৫	
০৪	হাজির	৪০	৫	৫	
০৫	হাজির হাজির	২৫	৫	৫	
০৬	হাজির হাজির	২৭	৫	৫	
০৭	হাজির হাজির	২৩	৫	৫	
০৮	হাজির হাজির	৩২	৫	৫	
০৯	হাজির হাজির	৩৮	৫	৫	
১০	হাজির হাজির	৪০	৫	৫	
১১	হাজির হাজির	৩২	৫	৫	
১২	হাজির হাজির	২৫	৫	৫	
১৩	হাজির হাজির	২৮	৫	৫	

# Construction of Warehouse for Firefighting Equipment and Satellite Fire Station

Package Number : EMCRP/W2

Emergency Multi-Sector Rohingya Crisis Response Project (EMCRP)

জরুরী ভিত্তিতে রোহিঙ্গা সংকট মোকাবেলায় মান্দি সেক্টর প্রকল্প

Local Government Engineering Department (LGED)

Public Consultation Participants List

## Focus Group Discussion

সময় : 2:00 PM

তারিখ : 26/08/2023

উপ-প্রকল্প/কম্পোনেন্ট এর নাম : Satellite Fire Station - Camp-NRC, Block-P

মত বিনিময় স্থান : Beside the Satellite Fire Station.

ইউনিয়ন : Nhila

ওয়ার্ড নং : 7

ডাকঘর : Nhila-4761

উপজেলা : Teknaf

জেলা : কক্সবাজার

সাব প্রকল্প নং : EMCRP/W2

ক্যাম্পের নাম : Camp - NRC

অংশগ্রহণকারীদের হাজিরা (পরিচয় ও স্বাক্ষর)

ক্রম নং	নাম	বয়স	পুরুষ/নারী DRP	ব্লক/সাব ব্লক নং	স্বাক্ষর / টিপসই
০১	মোস্তফা আলমাসর	৮৮	পুরুষ	Block-P	আবদুল্লাহ
০২	ফাহিম আলম	৪২	হ	হ	Fahim
০৬	আবু বকর	৪৮	হ	হ	Abubakar
০৪	মোস্তফা	৪২	হ	হ	MOSLEM
০৫	শিয়ার আলী	৫২	হ	হ	শিয়ার
০৬	আলী আহমদ	৬৫	হ	হ	আলী আহমদ
০৭	হানজুয় আলী	৪৫	হ	হ	Hanjur Ali
০৮	মোস্তফা	৪২	হ	হ	Mohdoser
০৯	আলম	৬০	হ	হ	Hissain
১০	হাসান আলী	২৫	হ	হ	Hasan Ali
১১	বৃদ্ধা	২৭	হ	হ	Jodbar
১২	মল্লু ফিয়ার	৫৪	হ	হ	



# Construction of Warehouse for Firefighting Equipment and Satellite Fire Station

Package Number : EMCRP/W2

Emergency Multi-Sector Rohingya Crisis Response Project (EMCRP)

জরুরী ভিত্তিতে রোহিঙ্গা সংকট মোকাবেলায় মান্দি সেক্টর প্রকল্প

Local Government Engineering Department (LGED)

Public Consultation Participants List

**Focus Group Discussion**

সময় : 4:30 pm

তারিখ : 26/08/2023

উপ-প্রকল্প/কমপোনেন্ট এর নাম : Satellite Fire Station - Camp - 25

মত বিনিময় স্থান : পুন্ড্র বহাদুর মোকাবেলায় - Camp-25, Block-D, Sub block-D10

ইউনিয়ন : দিনা

ওয়ার্ড নং : ৬

ডাকঘর : দিনা-৪৭৫৩

উপজেলা : টেকনাফ

জেলা : কক্সবাজার

সাব প্রকল্প নং : EMCRP-W-2

ক্যাম্পের নাম : Camp-25

অংশগ্রহণকারীদের হাজিরা (পরিচয় ও স্বাক্ষর)

ক্রম নং	নাম	বয়স	পুরুষ/নারী	ডাক/সাব ডাক নং	স্বাক্ষর / চিহ্ন
০১	মোঃ জামান	২৭	পুরুষ (DRP)	S/b-D10	জামান
০২	সাহ আলম	৬৫	u	u	সাহ আলম
০৬	মোঃ মিজান	৪০	u	u	মিজান
০৪	মাসমুদ রহমান	২৫	u	u	মাসমুদ
০৫	সাবির মিয়া	৪২	u	u	সাবির
০৬	হাদিস আলী	৬০	u	u	হাদিস
০৭	মোঃ আমরান	৫২	u	u	আমরান
০৮	কালু মিয়া	২৭	u	u	Kalunna
০৯	মোঃ মাহুদ	২২	u	u	Mahud
১০	আবুল হাদিস	৬২	u	u	A.Hadim
১১	মিশর আলী	৪৫	u	u	Mishor
১২	মোঃ পারভেজ	৬৭	u	u	Parvez
১৬	মোঃ জাহাঙ্গীর	৪০	u	u	Jahangir
১৪	ইমাম মোহাম্মদ	৬৫	u	u	Imam
১৫	মোঃ রাজু	২৭	u	u	Raju