

Land Acquisition and Involuntary Resettlement Due Diligence Report

Document stage: Draft
Project number: 49329-006
April 2021

Bangladesh: Second City Region Development Project

Drainage Improvement in Sonargaon Pourashava
Package No. CRDP-II/LGED/SONARGAON/NCB/2021/W-01

Prepared by the Local Government Engineering Department, Government of Bangladesh for the Asian Development Bank.

This land acquisition and involuntary resettlement due diligence report is a document of the borrower. The views expressed herein do not necessarily represent those of ADB's Board of Directors, management, or staff, and may be preliminary in nature.

In preparing any country program or strategy, financing any project, or by making any designation of or reference to a particular territory or geographic area in this document, the Asian Development Bank does not intend to make any judgments as to the legal or other status of any territory or area.

Land Acquisition and Involuntary Resettlement Due Diligence Report

Document stage: Draft
Project number: 49329-006
April 2021

Second City Region Development Project

Drainage Improvement in Sonargaon Pourashava
Package No. CRDP-II/LGED/SONARGAON/NCB/2021/W-01

Prepared by the Local Government Engineering Department, Government of Bangladesh for the Asian Development Bank

Table of Contents

I	INTRODUCTION
	A. Background of Subproject
	B. Scope of the Report
II	POLICY FRAMEWORK
III	SUBPROJECT DESCRIPTION
	A. Present Status of the Subproject
	B. Proposed Subproject
IV	FIELD WORK AND PUBLIC CONSULTATION
	A. Outline of the Field Work
	B. Public Consultation
	C. Consultations with shopkeepers who may be temporarily affected
V	LAND AVAILABILITY AND INVOLUNTARY RESETTLEMENT IMPACTS
VI	CONCLUSIONS
	A. Summary and Conclusions
	B. Next Steps

APPENDICES

Appendix 1	Google Earth Image & Photos at Congested/ Dense Stretches with Commercial Development of roads under the subproject
Appendix 2	Land Ownership Certificate from the Mayor of Sonargaon Municipality
Appendix 3	List of Consultations/ Meetings at different locations of the package W-01 subproject under Sonargaon Pourashava
Appendix 4	List of Participants in Consultations Meetings in different Location of 2nd CRDP Sonargaon Pourashava, Package W-01
Appendix 5	No objection to temporary disturbance by the shop owners who may be temporarily affected

CURRENCY EQUIVALENTS

(As of 18 August 2020)

Currency unit - BDT

\$1.00 = BDT 84.80

ABBREVIATION

ADB	-	Asian Development Bank
BC	-	Bituminous Carpeting
CC	-	Cement Concrete
CRDP	-	City Region Development Project
GoB	-	Government of Bangladesh
GRC	-	Grievance Redress Committee
GRM	-	Grievance Redress Mechanism
LGED	-	Local Government Engineering Department
RCC	-	Reinforced Cement Concrete
SPS	-	Safeguard Policy Statement

I. INTRODUCTION

A. Background

1. The Second City Region Development Project (the project or Second CRDP) will support development in the city regions of Dhaka and Khulna by building upon infrastructure and capacity building initiatives implemented during the first City Region Development Project (CRDP) funded by the Asian Development Bank (ADB). The project will finance crucial infrastructure in urban and peri-urban areas needed to stimulate growth and improve livability in Dhaka and Khulna, two densely populated rapidly growing city regions of Bangladesh. The project will also strengthen capacity for project development, sustainable service delivery, and community awareness. The project will be implemented over a five-year period. The Improvement of Drainage in Pourashavas subprojects in Dhaka and Khulna Region were selected for development under the Second CRDP during the pre-feasibility study conducted by the Project Preparation Technical Assistance (PPTA) consultants appointed by ADB. A preliminary social safeguard screening was also conducted for the proposed schemes combining roads and drainage components. Local Government Engineering Department (LGED) is the Executing Agency of the project. The Engineering Department of Sonargaon Pourashava will be the implementing agency with a project implementation unit (PIU) within its structure.

2. Under package W-01 of the Improvement of Drainage in Pourashavas (Sonargaon) subprojects in Dhaka Region, two roads and drains are identified and will have the following components: improvement/ widening of the road surfaces, improvement/ construction of drains, canal re-excavation and ancillary facilities like cross drainages, walkways and slope protection works (Table-1). Such works will improve the transport and drainage system of the pourashava and will also prevent water logging problem and flooding during monsoon. All improvements will be constructed within the existing vacant width (right-of-way) of the road and canal. The road and canal is under the ownership of Sonargaon Pourashava (A certificate from the Mayor of Sonargaon Pourashava is attached, Appendix-2). The location of the subproject is shown in Figure 1.

3. The Resettlement Framework adopted for the project outlines the objectives, policy principles and procedures for land acquisition, if any, compensation and other assistance measures for displaced/ affected persons,¹ if any. The Resettlement Framework is prepared based on GOB's Acquisition and Requisition of Immovable Property Act, 2017 and ADB's Safeguard Policy Statement (SPS), 2009.

B. Scope of the Report

4. This draft land acquisition and resettlement due diligence report is prepared for the improvement of Drainage in Sonargaon Pourashava Package W-01 subprojects in Dhaka Region and is based on preliminary design. The preliminary design of the proposed subproject is described in detail in Section III (Subproject Description).

5. A due diligence process was conducted to examine the land acquisition and resettlement issues in detail, in line with ADB SPS 2009. This report describes the findings and provides copies of relevant documents, resolutions, minutes of meetings, drawings and

¹ In the context of involuntary resettlement, displaced/ affected persons are those who are physically displaced (relocation, loss of residential land, or loss of shelter) and/or economically displaced (loss of land, assets, access to assets, income sources, or means of livelihoods) as a result of (i) involuntary acquisition of land, or (ii) involuntary restrictions on land use or on access to legally designated parks and protected areas. It covers them whether such losses and involuntary restrictions are full or partial, permanent or temporary.

photographs. This land acquisition and resettlement due diligence report needs to be read along with the Resettlement Framework prepared for the Second CRDP.

6. During project implementation, the Project Management and Coordination Unit (PMCU) will review this draft due diligence report; prepare a confirmation letter or report documenting any modifications to the subproject and submit to ADB; and receive a 'no objection' confirmation from ADB prior to contract award under the subproject.

Table 1: List of Roads and Components under Sonargaon Package W-01 Subproject

Sl.	Name & ID of the Roads	Length (km)	Major Components
1	Improvement of road from Uddhavgonj Kushiara Market to G R School via Lahapara (Ch.0-2050m) including 1040m link road.	Road 3.090	Road , bridge
2	Construction of drain from Uddhavgonj Kushiara Market to G R School via Lahapara (Ch.0-2050m) including Re-excavation of Pankhiraj Khal (Ch.0-3615m)	Drain 2.050 Canal 3.615	Drain, Canal re-excavation

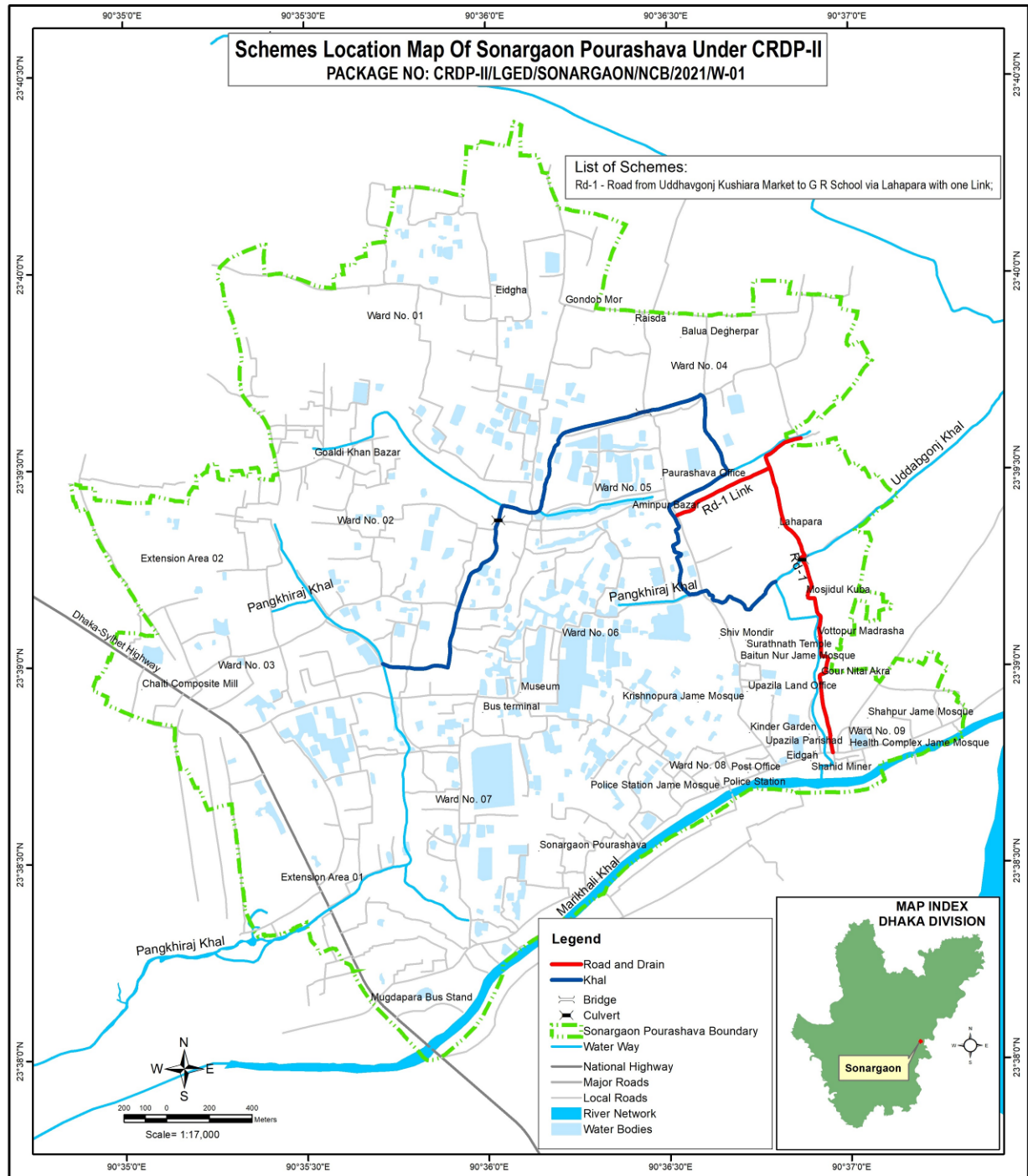
II. POLICY FRAMEWORK

7. The Resettlement Framework prepared for the Second CRDP sets out the objectives, principles, eligibility criteria and entitlements for affected persons, if any, based on ADB SPS, 2009 and the Acquisition and Requisition of Immovable Property Act, 2017 of Bangladesh. Details of policies are described in the Resettlement Framework for the project.

III. SUBPROJECT DESCRIPTION

8. **Project area:** The proposed subproject is located in Sonargaon Upazila, about 40 km southeast of the capital city of Dhaka District in the division of Dhaka, Bangladesh, and it is in between 23°32' and 23°46' north latitudes and in between 90°31' and 90°41' east longitudes. It is bounded by Araihasar and Rupganj on the north, Munshiganj Sadar and Gazaria on the south, and the river Meghna on the east.

Figure 1: Location Map of Sonargaon Package W-01 Subproject



Prepared by: Asraf, CRDP-II, Dated: 20/03/2021


A. Present Status of the Subproject

1. Road-1: Improvement of road from Uddhavgonj Kushiara Market to G R School via Lahapara (Ch.0-2050m) including 1040m link road.

9. This road starts at Kushiara Market and ends at GR School. The existing vacant road width varies along the road; minimum is 5.61 m at chainage 145 and maximum is 8.06 m at chainage 400 of the main road. Existing carriageway width of the main road is 3.70 m.

10. The road surface varies in different sections. The road is of bituminous carpeting (BC) and brick flat soling (BFS), most of the road has suffered wear and tear with cracks, pot-holes, broken edges and depressions. There is no functional roadside drain along the alignment of the road.

Figure 2: Photograph of existing condition of Road Uddhavgonj Kushiara Market to G R School via Lahapara



Existing road condition of road at chainage 1675

2. Construction of drain from Uddavgonj Kushiara Market to G R School via Lahapara (Ch.0-2050m) including Re-excavation of Pankhiraj Khal (Ch.0-3615m)

11. Under this subproject Pipe Drain will be constructed along the road Uddavgonj Kushiara Market to G R School via Lahapara (Ch.0-2050m). The Pipe Drain will be constructed within the available vacant land alongside the existing road.

12. There is no drainage along this road causing inconvenience to the traffic and adjacent residents.

Figure 3: Photograph of existing condition of Pankhiraj Khal



Existing condition of the canal at chainage 2500

13. Under this subproject, the Pankhiraj Khal (Ch.0-3615m) will be re-excavated. The re-excavation work will be done within the available existing vacant width of the canal.

14. The canal is silted up and covered with water hyacinth and other weeds causing water drainage obstruction and environmental pollution.

15. The existing conditions of the roads are presented in Figures 2 to 3. More photos from congested/ dense stretches with commercial development at various spots of the roads, including Google Earth images, can be seen in Appendix 1.

16. Table 2 shows the chainage to chainage existing carriageway and road widths and proposed carriageway and road widths for each road. The data for existing carriageway and road widths have been extracted from the topographical survey map and cross-checked on site.

Table 2: Existing and Proposed Carriageway and Road Width

Road ID:				
Road Name: Improvement of road from Uddhavgonj Kushiara Market to G R School via Lahapara (Ch.0-2050m) including 1040m link road.				
Chainage	Existing Vacant Road Width (Min –Max) m	Proposed Road Width (Min –Max) m	Existing Carriageway (Min –Max) m	Proposed Carriageway (Min –Max) m
0+000 - 2+050	5.61 – 8.06 (0+145) (0+400)	5.50	3.70	3.70
0+000 - 0+380 (Link-01)	5.12 – 8.01 (0+230) (0+090)	4.50	2.50	2.50
0+000 - 0+660 (Link-02)	8.04 – 11.03 (0+650) (0+280)	7.30	3.70	5.50

*Proposed carriageway widths are the minimum/standard widths of carriageways, however, may be wider at intersections and turnings as they exist, but will never exceed vacant road widths.

B. Proposed Subproject

1. Improvement of road from Uddhavgonj Kushiara Market to G R School via Lahapara (Ch.0-2050m) including 1040m link road

17. The existing road is to be improved on the existing alignment and within available vacant road widths. A cross section of the road according to the preliminary design is displayed in Figure 4.

18. There will be reinforced cement concrete (RCC) carriageway for the main road and the width of carriageway is 3.70 m according to design. On the side/s of the carriageway there will be soft shoulders depending on the availability of vacant road width.

2. Construction of drain from Uddavgonj Kushiara Market to G R School via Lahapara (Ch.0-2050m) including Re-excavation of Pankhiraj Khal (Ch.0-3615m)

19. The drain is to be constructed within available vacant road width of the existing road alignment. A cross section of the drain according to the preliminary design is displayed in Figure 5.

20. There will be reinforced cement concrete (RCC) Pipe Drain according to the design.

21. The canal will be re-excavated within available vacant width of the existing canal alignment. A cross section of the canal re-excavation work according to the preliminary design is displayed in Figure 6.

Figure 4: Cross section of road from Uddhavgonj Kushiara Market to G R School via Lahapara (Ch.0-2050m) including 1040m link road




Figure 5: Cross section of drain from Uddavgonj Kushiara Market to G R School via Lahapara (Ch.0-2050m)

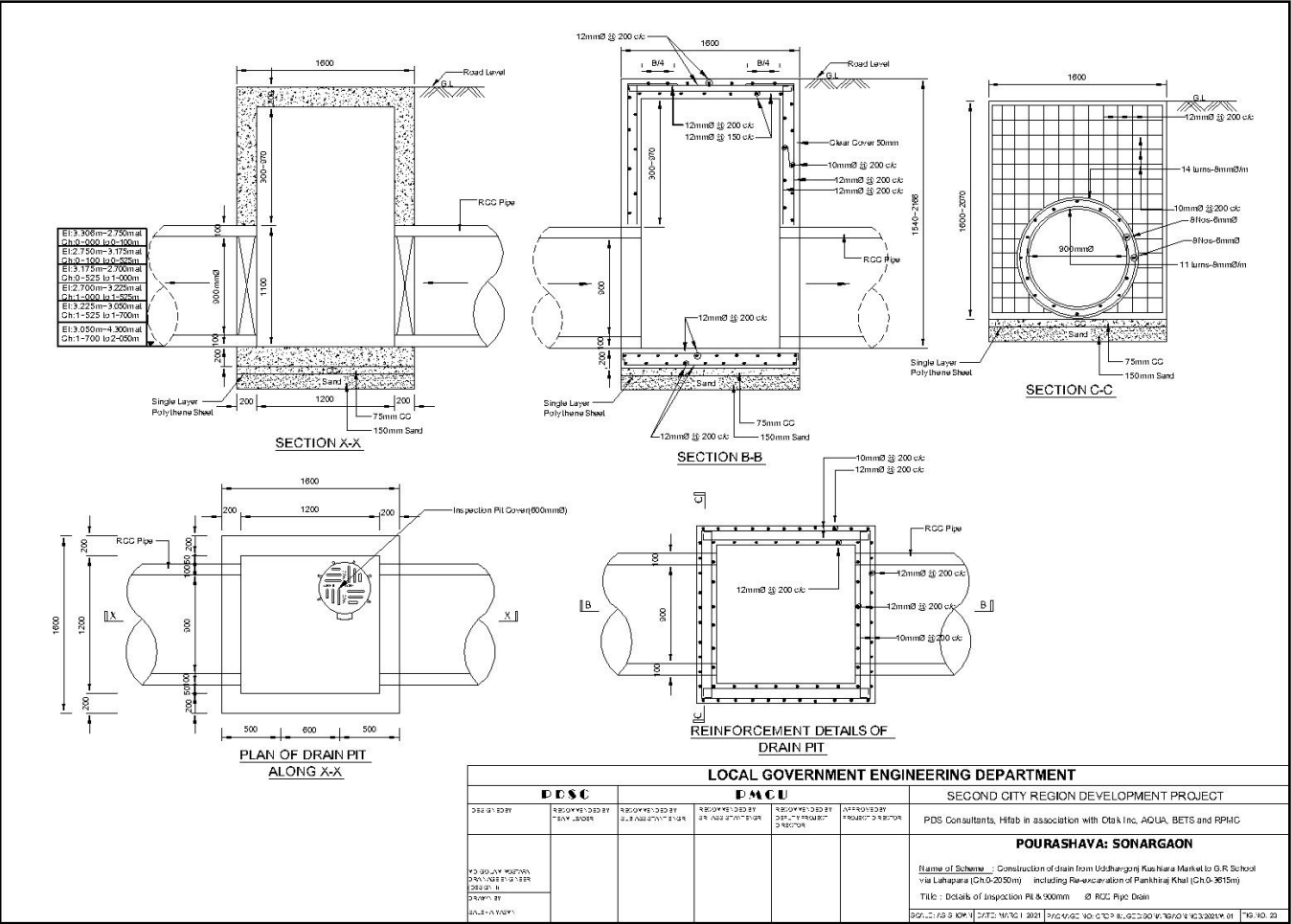
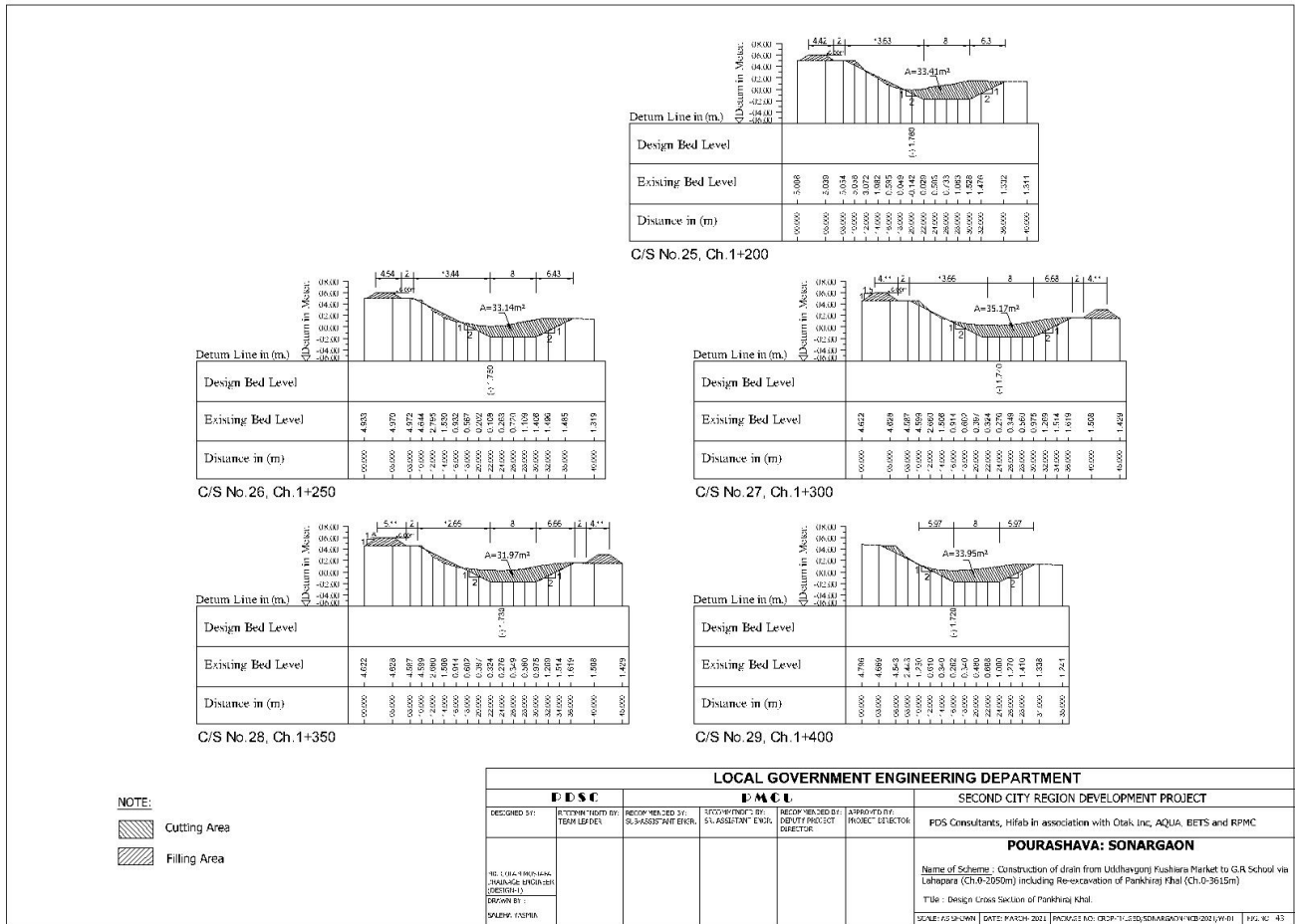


Figure 6: Cross section of Re-excavation of Pankhiraj Khal (Ch.0-3615m)



IV. FIELD WORK AND PUBLIC CONSULTATION

A. Outline of Field Work

22. Intensive inspection of proposed subproject, alignment of the roads, available widths of the roads, conditions of road and its surroundings was undertaken during field visits, along with stakeholder consultations. The road right of way under this subproject is owned by the Government/ Sonargaon Pourashava and no land acquisition will therefore be necessary. A letter from the Mayor of Sonargaon Pourashava stating that the roads under package W01 are owned by Sonargaon Pourashava and they have no objection to improve the roads by LGED through 2nd CRDP is provided in Appendix 2. In addition a No Objection Certificate from the Upazila Nirbhai (Executive) Officer also attached in Appendix 2.

B. Public Consultation

23. Consultations were undertaken with key stakeholders in line with ADB's requirements related to social safeguard and Involuntary Resettlement and comprehensive consultation program was carried out by the PDSC consultation team. The consultees included Sonargaon pourashava officials, residents and business owners living adjacent to and near the proposed sub-projects elected representatives and other community members and stakeholders within the area. The initial objective was to identify different issues, problems/constraints and responses of the community to the road sub project. The consultation included information dissemination about the Project/ Sub-project and its scope, possible positive and negative impacts, involvement of local people in different activities of the Project and possible employment in Project works, etc. The public consultation and participation process included (i) identifying affected stakeholders; (ii) information on the background and technical characteristics of the sub project; (iii) creating opportunities and mechanisms for the community to participate and raise their views with regard to the proposed development; (iv) giving the stakeholders feedback on findings and recommendations; and (v) ensuring compliance to process requirements with regards to environmental and related legislations.

24. In connection with this sub project the safeguard team of PDSC along with drainage engineering team visited Sonargaon Pourasghava during 9th July 2019, had a field visit and an introductory meeting with the Pourashava Engineer, and some councilors of the pourashava. On 16th January, 2020 a consultation meeting was held at Sonargaon Pourashava on the proposed Drainage Master Plan prepared by PDSC. The consultation meeting was arranged by the pourashava officials. Attendance included the Mayor, Counselors, local public representatives and other stakeholders including community representatives, members of the community, local government representatives, and businesses and family living adjacent to the road. During the field visit, the consultants investigated the existing condition of the roads and drainage alignments, any resettlement needs, rehabilitation, and the grievance redress mechanism.

25. The total participants were 41, of which male were 28 and female were 13. Details of these meeting: attendance sheets, meeting notes and photos are included in Appendix 3. During site visit, Councilors', the Pourashava Engineer, other and a surveyor accompanied by the consultants to assist identifying the locations of the road alignments were in attendance.

26. During consultation and field visit, the community was informed that the road and drainage proposals would not require any land acquisition. The participants were also informed that there would be no tree cutting, relocation of business, and permanent removal of mobile vendors/hawkers. There is no possibility of any long-term adverse impact in terms

of losing income or livelihood. Pedestrian safety would be taken care of by the contractors during the construction period by providing alternate roads, safety signs & boards, and providing speed breakers where required. Moreover, mitigation measures as specified in EMPs would also be implemented by the contractors which would be closely supervised by the Pourashava officials and consultants. The participants were also informed that there may be local employment opportunities for skilled and unskilled laborers. The active participation of women was encouraged during the field visits.

27. During discussions, the local community expressed their worries about the poor condition of the present road and drainage facilities. The general conclusion of the community was that they supported the improvement of the road and drainage channel. Details of the consultation program are included in Appendix 3. Further public consultation will be arranged during the road improvement/construction works begins.

C. Consultations with shopkeepers who may be temporarily affected

28. Consultations were also undertaken with the shopkeepers who may be temporarily affected (44 shopkeepers) which is related to noise, movement of people, obstruction of drainage etc., during construction of the roads. Their concerns are about dust, noise and access to the shops and they are aware that these temporary disruptions, which may last for 3 days approximately. They understand that the problem is temporary only and could be mitigated by adopting appropriate environmental management plan (EMP) by the contractor during construction. The EMP will include a provision requiring the contractor to conduct works in congested commercial stretches in non-business hours and prepare site specific impact avoidance and minimization plans. The EMP will take measures to minimizing excavation, avoiding disturbance to pedestrian movement through provision of planks for access, provision of adequate signage, careful traffic management and alternative temporary drainage systems. The work for the road could take place overnight and advance notices shall be given to the community where partial road closures are inevitable. Only partial road closures are anticipated. Works will be undertaken section by section so that traffic may continue to flow, and access disruptions are minimized. The public will also be informed about any alternate routes, if available. The 'no objection' to temporary disruption is attached in Appendix 5, which is signed by all 44 shopkeepers without any coercion or objection. The updated DDR will include a third party certification of the no objection.

V. LAND AVAILABILITY AND INVOLUNTARY RESETTLEMENT IMPACTS

A. Involuntary Resettlement

29. The social safeguard study for package W-01 of the Sonargaon Pourashava Drainage Improvement subprojects suggests that there is no need for land acquisition as development of roads and drainages will be done on the existing available land of the roads, which belongs to government/ pourashava. A certificate from the Mayor of Sonargaon Pourashava is provided in (Appendix 2).

30. It was revealed through physical investigation that the subproject will not impact any privately-owned land for undertaking civil works. As such no land acquisition and resettlement will be required. There will also be no loss of livelihood, either permanent or temporary due to loss of land/ assets, whether titled or non-titled.

31. Though this subproject will unlikely cause any impact during construction, there may however be minor temporary disturbances related to noise, and movement of people,

obstruction of drainage etc. These disturbances could be easily addressed by mitigation measures, such as, minimizing excavation, avoiding disturbance to pedestrian movement through provision of planks for access, provision of adequate signage, careful traffic management and alternative temporary drainage systems. The work for the road could take place overnight and advance notices shall be given to the community where partial road closures are inevitable. Whenever inevitable, road closure will be done section by section only so that traffic may still flow. The public will also be informed about any alternate routes, if available. These measures shall be included in the Terms of References (ToR) of the Contactor.² The contractor's contract will also provide for repair/ reconstitution for any damage caused during construction.

32. Summary of land acquisition and resettlement impacts, which has been assessed using a standard involuntary resettlement checklist undertaking a complete transect walk for the subproject, is shown in Table 3.

Table 3: Proposed subproject components in Improvement of Drainage in Sonargaon Pourashava Subproject., package W-01 and their Involuntary Resettlement Impact status

Component	Length (km)	Land ownership	IR Impact
Improvement of road from Uddhavgonj Kushiara Market to G R School via Lahapara (Ch.0-2050m) including 1040m link road	Road 3.090	Government / Sonargaon Pourashava	The road construction will be done on the existing available width of the roads. The land has been in possession of Pourashava. There are no issues related to land acquisition or resettlement. There are 44 shopkeepers at this road who may be temporarily affected during construction.
Construction of drain from Uddavgonj Kushiara Market to G R School via Lahapara (Ch.0-2050m) including Re-excavation of Pankhiraj Khal (Ch.0-3615m)	Drain 2.050 Canal 3.615	Government / Sonargaon Pourashava	The drain reconstruction will be done on the existing available width of the roads. The canal re-excavation will be done within the existing available width of the canal. The land has been in possession of Pourashava. There are no issues related to land acquisition or resettlement. There is no IR impact issue on this road

VI. CONCLUSIONS

A. Summary and Conclusions

33. A due diligence process was conducted for the subproject to examine the involuntary resettlement issues particularly with respect to the ADB SPS (2009) and GOB Land Acquisition Policy, 2017 requirements. The drainage and road construction/ improvement subproject at Sonargaon Pourashava will be a straightforward construction/ improvement

² An 'Environmental Specification for Construction Contractor' delineating impact avoidance and mitigation measures and a 'Traffic Management Plan Template' delineating management of traffic and temporary road blockage during construction have been incorporated in Appendix 2 and in Appendix 3 of the IEE document of Sonargaon Pourashava Drainage Improvement Subproject, package W-01.

along the existing alignments of the Government/pourashava-owned roads and within the available road widths. As a result, the subproject road and drainage improvement/construction will neither cross nor affect any privately-owned land or structures. Further, any disturbance will be limited to construction period only. The likely impacts are short-term, localized and could either be easily avoided or mitigated. The present report describes the findings of the study focused on the likely subproject impacts in terms of involuntary resettlement. The results of the study suggest that the subproject will not result in any land acquisition, resettlement or economic displacement. The reasons for this outcome are:

- a. improvement of the proposed drainages and roads will be done on the existing Government lands, which are also are encumbrance free; and
- b. the economic activities of the population along the proposed subproject alignments will not be impeded by the excavation and constructions on existing road widths, so there will be no resulting losses in income or assets.

34. The subproject is unlikely to have any involuntary resettlement impacts, thus is classified as Category C. It does not require any resettlement survey and preparation of Resettlement Plan; nonetheless, extensive consultations/ discussions with the people and beneficiaries will be conducted and their participation will be ensured during subproject implementation to immediately address concerns, if any, to expedite project works. Safeguard compliance monitoring will be conducted during the project implementation and civil works activities.

B. Next Steps

35. The DDR needs to be updated with the following information:

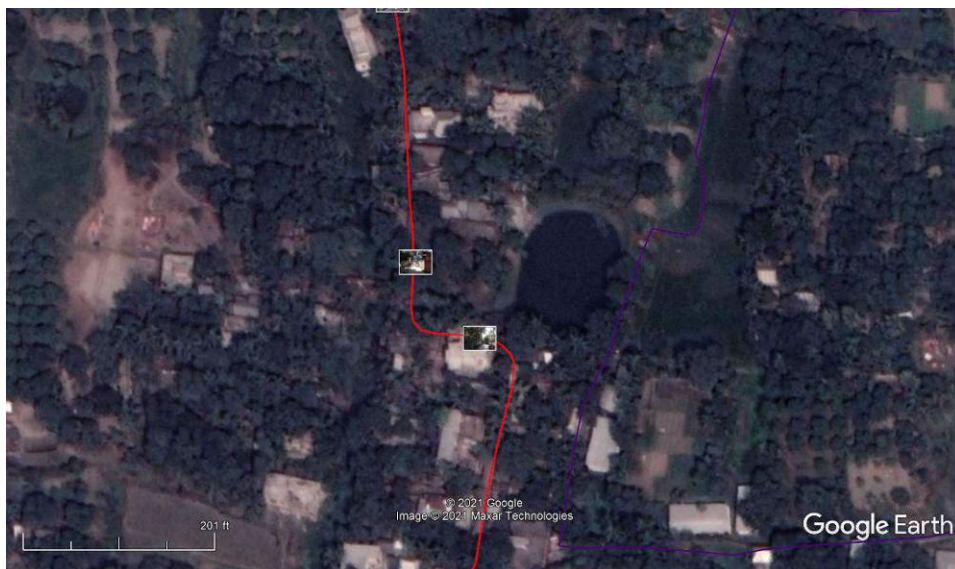
- (i) Continuous community consultations and stakeholder discussions are to be conducted at and around the subproject location. Issues discussed, concerns and suggestions of stakeholders to be taken into consideration during detailed design and implementation, will be included in the updated DDR.
- (ii) The due diligence report will be updated based on detailed design, initiation and completion of due procedures will be reported, and ADB approval for the DDR will be obtained prior to contract award.
- (iii) The updated DDR will include a third-party certification of the no objection to temporary disruption.

APPENDIX 1: Google Earth Image & Photos at Congested/ Dense Stretches with Commercial Development of the Subproject Roads

1. Road from Uddhavgonj Kushiara Market to G R School via Lahapara (Ch.0-2050m)



Photo at chainage 475



Google Earth Image at Chainage 475

2. Construction of drain from Uddavgonj Kushiara Market to G R School via Lahapara (Ch.0-2050m) including Re-excavation of Pankhiraj Khal (Ch.0-3615m)





Photo of canal at chainage 3425



Google Earth Image of canal at Chainage 3425

APPENDIX 2: Land Ownership Certificate from the Mayor of Sonargaon Municipality



SONARGAON PAURASHAVA

SONARGAON, NARAYANGANJ

E-mail: sonargaon.paurashava@gmail.com

Phone : Mayor : 027656244, 01748-264042, Secretary: 027656204, 01715-480930



শেখ হাসিনার মূলনীতি
গ্রাম শহরের উন্নতি

Memo No. : SGP/CRDP-II/2020/95

Date : 17/09/2020

Road and khal ownership Certificate

This is to Certify that the schemes of the following Package of Sonargaon Pourashava under the Second City Region Development Project of LGED situated within the jurisdiction of Sonargaon Pourashava. The schemes belong to the Pourashava. There is no other road and khal owner involve in the following Schemes.

Sl.No.	Package No.	Name of schemes
01	Sonargaon/-w01	Construction of drain including road improvement from Uddhavgonj Kushiara Market to G R School via Lahapara Re-excavate along with beautification through bio-engineering facilities of Pankhiraj Khal (Ch.0.00-6.440km)


Md. Sadekur Rahman
Mayor
Sonargaon Paurashava
Narayanganj.

Mayor
Sonargaon pourashava
Narayanganj

NO OBJECTION CERTIFICATE FROM UPAZELA NIRBAHI OFFICER OF SONARGAON
UPAZELA, NARAYANGANJ ABOUT PERMISSION FOR DEVELOPMENT OF THE CANAL

গণপ্রজাতন্ত্রী বাংলাদেশ সরকার
উপজেলা নির্বাহী অফিসারের কার্যালয়
সোনারগাঁ, নারায়ণগঞ্জ
www.sonargaon.narayanganj.gov.bd

স্মারক নং-০৫.৪১.৬৭০২.০০০.০৯.০১১.১৬- ৭৬২

তারিখঃ ১৭/০৯/২০২০ খ্রিঃ

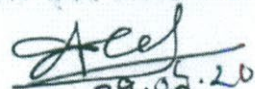
বিষয় : অনাপত্তি সনদ প্রদান প্রসংগে।

সূত্র- : তার অফিসের স্মারক নং সোঃপৌঃ/প্রকৌঃ/২০২০/১৭৭ তাং ১৬/০৯/২০২০

উপর্যুক্ত বিষয় ও সূত্রোক্ত স্মারকের প্রেক্ষিতে জানানো যাচ্ছে যে, সোনারগাঁ পৌরসভা কর্তৃক শহরের মধ্য প্রবাহিত পঞ্জীরাজ খালটি (৮ নং ওয়ার্ড দক্ষিণ ঘোলপাড়া সিরাতুল মুস্তাকীম জামে মসজিদ সংলগ্ন রামদি খাল হতে মল্লিকাপাড়া ০৩ নং ওয়ার্ড মিনিখালী খাল পর্যন্ত ৬৪৪০ মিটার লম্বা) সৌন্দর্য বর্ধনের জন্য সিআরডিপি প্রকল্প-০২ এর আওতায় জনকল্যাণমূলক প্রকল্প গ্রহণ করা হয়েছে। প্রকল্পটি বাস্তবায়িত হলে পৌরসভার সৌন্দর্য বৃদ্ধিসহ বিনোদনের ক্ষেত্র তৈরি হবে এবং নাগরিক সেবা বিকাশে সহায়ক হবে মর্মে প্রতীয়মান হয়। প্রকল্পটি জনকল্যাণমূলক এবং জনস্বার্থে উক্ত খালটি সিআরডিপি-০২ প্রকল্পের মাধ্যমে সৌন্দর্য বর্ধনসহ উন্নয়ন কাজ বাস্তবায়িত হলে অত্রাফিসের কোন আপত্তি নাই।

এমতাবস্থায়, প্রকল্পের সার্বিক সাফল্য কামনা পূর্বক খালটি সিআরডিপি প্রকল্প-০২ এর মাধ্যমে সৌন্দর্য বর্ধনসহ উন্নয়ন কাজে অনাপত্তি জ্ঞাপন করা হলো। উল্লেখ্য এই অনাপত্তি শুধুমাত্র উক্ত প্রকল্পে সৌন্দর্য বর্ধনের কাজের মধ্যেই সীমাবদ্ধ থাকবে।

মেয়র
সোনারগাঁ পৌরসভা
নারায়ণগঞ্জ


(আতিকুল ইসলাম)
উপজেলা নির্বাহী অফিসার
সোনারগাঁ, নারায়ণগঞ্জ
ফোন: ০২-৭৬৫৬২২১

ই-মেইল:unosonargaon@mopa.gov.bd

English Translation of the No Objection Certificate from Upazila Nirbahi Officer of Sonargaon Upazila, Naryanganj about Permission for Development of the Canal.

NO OBJECTION CERTIFICATE FROM THE UPAZILA NIRBAHI OFFICER OF SONARGAON
UPAZILA, NARYANGANJ ABOUT PERMISSION FOR DEVELOPMENT OF THE CANAL

Government People's Republic of Bangladesh
Office of the Upazila Nirbahi Officer, Sonargaon
www.sonargaon.naryanganj.gov.bd

Memo No. 05.42.6702.000.09.011.16-762

Date: 17-09-2020

Subject: Permission of No Objection Certificate.

Reference: Memo No. of his office (So: Pou:/Prokou: 2020/177; Date: 16-09-2020)

As per above subject and memo, it is to notify that, for the beautification of the canal passes through the Sonargaon Pourashava (6440m long from Ramdi Khal adjacent to South Sholpara Siratul Mustakim Jame Masjid of Ward no 8 to Mallikpara Minikhali Khal of Ward no 3) a social-welfare project has been taken under 2nd CRDP project by the Sonargaon Municipality. If implemented the project, it will be increased the beautification, developed the field of recreation as well and will be helpful for public services. This is a public-welfare project and this office has no objection, if this development project would be implemented with beautification for public interest.

In this circumstance, the NoC is providing for the development work with beautification of the canal with desire of success. It is mentioned that this NoC will be limited to the beautification work of the project.

|
Mayor
Sonargaon Pourashava
Naryanganj

(Atikul Islam)
Upazila Nirbahi Officer
Sonargaon, Naryanganj
Ph. 02-7656221
Email: unosonargaon.mopa.gov.bd

APPENDIX 3: List of Consultations/ Meetings at different locations of the package W-01 subproject under Sonargaon Pourashava

Sl. No	Date of Consultation	Place of consultation	Number of Participants	Issues Discussed	Major findings
01	16.01.2020	Road from Uddhavgonj Kushiara Market to G R School via Lahapara (Ch.0-2050m) including 1040m link road. Venue: Sonargaon Pourashava Meeting Hall	Male=28 Female=13 Total= 41 Mayor, elected ward councillors including women councillors, pourashava and other professional and technical staff, representatives from Mosques and Temples, schools and president of CNG owners association; shop owner association, local businesses, etc.	PDSC disseminated information about drainage master plan and their recommendations. The meeting discussed and recommended some changes in alignment and finally approved the Drainage Master Plan by the Mayor on behalf of the participants. The Mayor and the Consultants emphasized the need to proceed with the Drainage Master Plan and the sub projects in order to maintain the Government of Bangladesh and ADB investment program.	All of the participants heard about the proposed development program and welcomed the subproject. The existing drainage condition very poor. In the rainy season it becomes very difficult for people to transport and move. The better drainage and road condition will greatly ease the pain of the present suffering in movement of the road. Business, education and health will be highly benefited and will be the peoples' overall wellbeing. Participants seemed, there are no possibilities of IR impacts considering land acquisition & physical or economic displacement of people, being construction/ development of drain and road on the existing alignments& drains will be done on the road shoulder and under the road. They assured to cooperate as required. The participants understood GRM procedure and project policy, showed interest to participate in project implementation. They Mayor and the counselors accepted the drainage master plan.

Photographs of Community Consultations



Consultation for Sonargaon Pourashava Package W-01 schemes



Consultation for Sonargaon Pourashava Package W-01 schemes

APPENDIX 4: List of Participants in Consultations Meetings in different Location of 2nd CRDP Sonargaon Pourashava, Package W-01

স্থানীয় সরকার প্রকৌশল অধিদপ্তর
দ্বিতীয় নগর অঞ্চল উন্নয়ন প্রকল্প
লেবেল-৪, আরডিইসি ভবন
আগারগাঁও শের-এ-বাংলানগর
ঢাকা-১২০৭

প্রকল্পের নামঃ- সোনারগাঁ পৌরসভা ডেনেজ মাস্টার প্লান উপজেলা/পৌরসভা

Name of Sub-project: Sonargaon pourashava Drainage Master Plan

ফোকাস গ্রুপ আলোচনায় আংশগ্রহনকারীর হাজিরা

তারিখঃ-১৬.০১.২০২০

Attendance of FGD participants

Date: 16.01.2020

ক্রমিক নং Sl. no	নাম, ঠিকানা মোবাইল নম্বর Name, address and mobile no.	পেশা Profession	স্বাক্ষর Signature of participants
১/	মুন্সি. হুমায়ুন	হুমায়ুন ২০১২০১৮	মুন্সি. হুমায়ুন
২/	মাসুম. (ম. হোসেন) গোস্বামী ০১৭১৫২৩০৭১৫	চাকরি -	মাসুম.
৩/	ডাঃ হুমায়ুন আবদুল হান্নি ০১৩৩৭৭৭৭৭৭৭৭	কন্সাল্ট্যান্ট মাসুম হোসেন	মাসুম
৪/	মোঃ রফিকুল ইসলাম মোবাইল নং ০১৮১৫২৬১০০২	কন্সাল্ট্যান্ট ১৭৭৭৭৭৭	মোঃ রফিকুল ইসলাম
৫/	মোঃ নসিরুল আমিন (মোবাইল নং ০১৮১৬৪৭৩০৬৬)	কন্সাল্ট্যান্ট ৭৭৭৭৭৭৭	মোঃ নসিরুল আমিন
৬/	মাসুম মোস্তাফিজ ০১৭১৭০৫৫৬০	কন্সাল্ট্যান্ট ২০১৭৭৭	মাসুম
৭/	মাসুম মোস্তাফিজ ০১৭৫৭১২৫১৫০০	১, ২, ৩ মাসুম কন্সাল্ট্যান্ট	মাসুম
৮/	মাসুম মোস্তাফিজ ০১৭৫৬১০৬৭৭৩	কন্সাল্ট্যান্ট ৭, ৮, ৯	মাসুম
৯/	মাসুম মোস্তাফিজ ০১৮১৮৬৭১৭৮৬	কন্সাল্ট্যান্ট ০৮	মাসুম
১০/	মাসুম মোস্তাফিজ ০১৭১৮৬৭১৬৭৮৮	কন্সাল্ট্যান্ট ১০	মাসুম

স্থানীয় সরকার প্রকৌশল অধিদপ্তর
দ্বিতীয় নগর অঞ্চল উন্নয়ন প্রকল্প
লেবেল-৪, আরডিসি ভবন
আগারগাঁও শের-এ-বাংলানগর
ঢাকা-১২০৭

প্রকল্পের নামঃ- সোনারগাঁ পৌরসভা ড্রেনেজ মাস্টার প্লান উপজেলা/পৌরসভা

Name of Sub-project: Sonargoan pourashava Drainage Master Plan

ফোকাস গ্রুপ আলোচনায় আংশগ্রহনকারীর হাজিরা

তারিখঃ-১৬.০১.২০২০

Attendance of FGD participants

Date: 16.01.2020

ক্রমিক নং Sl. no	নাম, ঠিকানা মোবাইল নম্বর Name, address and mobile no.	পেশা Profession	স্বাক্ষর Signature of participants
১১.	মুহম্মদ আব্দুল্লাহ আলী সোনারগাঁও পৌরসভা ০১৭২-৬০০০৩৩	ইঞ্জিনিয়ার	
১২	শ্রী/মোঃ মাসুদ	ইন্সপেক্টর	শ্রী/মোঃ মাসুদ
১৬	আব্দুল হক এ. এ. আমান	ইন্সপেক্টর	আব্দুল হক এ. এ. আমান
১৮.	শ্রী/মোঃ মাসুদ আলী		শ্রী/মোঃ মাসুদ
২৫ -	মোঃ মাসুদ আলী		
১০	মোঃ মাসুদ আলী		মোঃ মাসুদ আলী
১১	মোঃ মাসুদ আলী		মোঃ মাসুদ আলী
১২	মোঃ মাসুদ আলী		মোঃ মাসুদ আলী
১৬	মোঃ মাসুদ আলী		মোঃ মাসুদ আলী
১৮	মোঃ মাসুদ আলী		মোঃ মাসুদ আলী

স্থানীয় সরকার প্রকৌশল অধিদপ্তর
দ্বিতীয় নগর অঞ্চল উন্নয়ন প্রকল্প
লেবেল-৪, আরডিসি ভবন
আগারগাঁও শের-এ-বাংলা নগর
ঢাকা-১২০৭

প্রকল্পের নামঃ- সোনারগাঁ পৌরসভা ডেনেজ মাস্টার প্লান উপজেলা/পৌরসভা

Name of Sub-project: Sonargoan pourashava Drainage Master Plan

ফোকাস গ্রুপ আলোচনায় আংশগ্রহনকারীর হাজিরা

তারিখঃ-১৬.০১.২০২০

Attendance of FGD participants

Date: 16.01.2020

ক্রমিক নং Sl. no	নাম, ঠিকানা মোবাইল নম্বর Name, address and mobile no.	পেশা Profession	স্বাক্ষর Signature of participants
১৫	ডোঃ মুস্তাফিজুজ্জামান		Mustafiz
১৬	ডোঃ জামিল হোসেন		Jamil
১৭	ডোঃ মোহাম্মদ হোসেন ০১৬৭৬২৪৬৭৪৬	চাকরি	Mohammad
১৮	কবির হোসেন, চিকিৎসক সোনারগাঁও জেলা হাসপাতাল, ০১৭২৫৭২৫৭২৫	চাকরি	Kabir
১৯	শ্রীমতি. হিম্মত মাহমুদ, সোনারগাঁও জেলার ০১৬৭১১৬০৭৬৭	চাকরি	Himmata
২০	হোসেন আলী, সোনারগাঁও জেলার ০১৭১৭২৫৭৩৩৭	চাকরি	Hossain
২১	ডোঃ ইমরুল হোসেন	চাকরি	Imrul
২২	শ্রী. মোঃ, চাকরি		Mohammad
২৩	হামিদ (চাকরি)	চাকরি	Hamid
২৪	হামিদ	চাকরি	Hamid

স্থানীয় সরকার প্রকৌশল অধিদপ্তর
দ্বিতীয় নগর অঞ্চল উন্নয়ন প্রকল্প
লেবেল-৪, আরডিইসি ভবন
আগারগাঁও শের-এ-বাংলা নগর
ঢাকা-১২০৭

প্রকল্পের নামঃ- সোনারগাঁ পৌরসভা ড্রেনেজ মাস্টার প্লান উপজেলা/পৌরসভা

Name of Sub-project: Sonargoan pourashava Drainage Master Plan

ফোকাস গ্রুপ আলোচনায় আংশগ্রহনকারীর হাজিরা

তারিখঃ-১৬.০১.২০২০

Attendance of FGD participants

Date: 16.01.2020

ক্রমিক নং Sl. no	নাম, ঠিকানা মোবাইল নম্বর Name, address and mobile no.	পেশা Profession	স্বাক্ষর Signature of participants
২৫.	শ্রী: এম. এ. হোসেন		
২৬.	শ্রী: ই. ম. হোসেন		
২৭.	শ্রী: ম. হোসেন		
২৮.	শ্রী: ম. হোসেন		
২৯.	শ্রী: ম. হোসেন		
৩০.	শ্রী: ম. হোসেন		
৩১.	শ্রী: ম. হোসেন		
৩২.	শ্রী: ম. হোসেন	ম. হোসেন	
৩৩.	শ্রী: ম. হোসেন	ম. হোসেন	
৩৪.	শ্রী: ম. হোসেন	ম. হোসেন	

প্রকল্পের নামঃ- সোনারগাঁ পৌরসভা ড্রেনেজ মাস্টার প্লান উপজেলা/পৌরসভা

ফোকাস গ্রুপ আলোচনায় আংশগ্রহনকারীর হাজিরা

তারিখঃ-১৬.০১.২০২০

Attendance of FGD participants

Date: 16.01.2020

Attendance of FGD participants		Date: 18.01.2020	
ক্রমিক নং Sl. no	নাম, ঠিকানা মোবাইল নম্বর Name, address and mobile no.	পেশা Profession	স্বাক্ষর Signature of participants
৩৫.	গাজিয়া আলী ০২৬২৬৭১৫৮৮৮০		গাজিয়া
৩৬.	সিইদা জাভেদ		সিইদা
৩৭.	ফিফি আলী		ফিফি
৩৮	ফিফি আলী ০২৬২৬৭১৫৮৮৮০		ফিফি
৩৯	ফাতিমা		ফাতিমা
৪০	ফাতিমা ০২৬২৬৭১৫৮৮৮০		ফাতিমা
৪১	ইকবাল আলী ০১৪২০১২৪৫৪৩		ইকবাল

-vbxq miKvi cÖKŠkj Ava`Bi
 bMi AÂj Dbqb cKÍ (2q chq)
 tj tej -4, Avi wB m feb, AvMvi Mul tki-G-ersj v bMi
 XvKv-1207
 A`-úZ/ Úα/ ŽÚŽÚ Bs Zwi tL` IĚt IĚL d'Iō \$ ížč lĜ,Ž Ě s ě
 ĎIt L ě Í lă IĚLmotKi/ ĤĤ Ĥ Ĥ निर्माण ওপুনঃvbgv Kvhptg e`emv
 ewb†R` mvgvqK Amyeav mαú†K GK Av†j vPbv mfv AbyeZ nq|
 Avgiv AemZ AwQ th iv`Ív ĤĤ c†tbgv†bi mgq e`emv ewb†R` mvgvqK
 Amyeav ntZ cv†i |
 Avgiv ej†Z PvB th, Dbz iv`Ív ĤĤ Avgv`i mevi Rb` cQvRb| Avgiv
 tm`Qvq vbgv Kivi mgq wKv`vi Zvi Kg†i†K m†hwmZv Kitev| Avgv`i
 mα†L GB iv`Ív Dbq†bi Kv†Ri c†Z tKv AvcvĚ _vKte bv|

We are well aware about the temporary disruption of business/access during construction of road. We would like to express that all of us require an improved road and are willing to cooperate with the contractor during period of construction. We don't have any objection for the road improvement work for the temporary disruption of business/access.

প্রকল্পের নাম:-

Name of sub-project: Construction of drain including road improvement from Uddhavgonj
Kushiara Market to G R School via Lahapara.

পৌরসভা:-

Pourashava: Sonargaon

Ward No: ৭

দোকানদার আংশগ্রহনকারীর হাজিরা

Discussion with shop owner

তারিখ:- ১৪/০৯/২০২০

Date:- 14.09.20

ক্রমিক নং Sl. #	ব্যবসা মালিকের নাম Name of business owner	ব্যবসার ধরন Category of business	মোবাইল নম্বর Mobile no.	স্বাক্ষর Signature of business owner
১	শ্রী: ওমর হাওরা	কাপড়ের দোকান	০১৭৩৭১৩১৭০২	ওমর হাওরা
২	শ্রী: সীতা দেবী	খুশিয়ার দোকান	০১৭৭৫৬৬১৭	শ্রী: সীতা দেবী
৩	শ্রী: ওমর হাওরা	কাপড়ের দোকান	০১৭১১৭৬০০৪৪	ওমর হাওরা
৪	শ্রী: সীতা দেবী	খুশিয়ার দোকান	০১৭৪৬৬৬৬৬৬	শ্রী: সীতা দেবী
৫	শ্রী: সীতা দেবী	খুশিয়ার দোকান	০১৭১১৫৬৭০০৫	শ্রী: সীতা দেবী
৬	শ্রী: সীতা দেবী	খুশিয়ার দোকান	০১৭২১২২৬৫০০	শ্রী: সীতা দেবী
৭	শ্রী: সীতা দেবী	খুশিয়ার দোকান	০১৭৪২০৬১০০	শ্রী: সীতা দেবী
৮	শ্রী: সীতা দেবী	খুশিয়ার দোকান	০১৭৩৬১০০	শ্রী: সীতা দেবী
৯	শ্রী: সীতা দেবী	খুশিয়ার দোকান	০১৭৬৪৫৫৭০০	শ্রী: সীতা দেবী
১০	শ্রী: সীতা দেবী	খুশিয়ার দোকান	০১৭১৪৩৬১৭০০	শ্রী: সীতা দেবী
১১	শ্রী: সীতা দেবী	খুশিয়ার দোকান	০	শ্রী: সীতা দেবী

প্রকল্পের নাম:-

Name of sub-project: Construction of drain including road improvement from Uddhavgonj
Kushiara Market to G R School via Lahapara.

পৌরসভা:-

Pourashava: Sonargaon

Ward No: 9


দোকানদার আংশগ্রহনকারীর হাজিরা

Discussion with shop owner

তারিখ:- ১৪/০৯/২০২০

Date:- 14.09.20

ক্রমিক নং Sl. #	ব্যবসা মালিকের নাম Name of business owner	ব্যবসার ধরন Category of business	মোবাইল নম্বর Mobile no.	স্বাক্ষর Signature of business owner
১২	অরুণ কান্ত দাস	লবঙ্গ প্রস্তুতকারক	০১৭৭৪৭১৭১	অরুণ কান্ত দাস
১৬	শ্রী: বাবুজি দাস	ফেইনোর	০১৭৩৫৪২১৭৫	শ্রী: বাবুজি দাস
১৮	মুহম্মদ হুসেইন	কামড়ী	০৮৬১৭২৪২	মুহম্মদ হুসেইন
১৯	মাদীন	কাপড় প্রস্তুতকারক	০১৭২৩৭০১১	মাদীন
২৩	মুহম্মদ হুসেইন	কাপড় প্রস্তুতকারক	০১৭২৭৬৬৩১	মুহম্মদ হুসেইন
২৭	মুহম্মদ হুসেইন	মুহম্মদ হুসেইন	০১৭২৭৭১১৩	মুহম্মদ হুসেইন
২৮	শ্রী: মাহমুদ হুসেইন	মুহম্মদ হুসেইন	০১৭৪৬১০৬০৩০	শ্রী: মাহমুদ হুসেইন
৩০	উদয়ন বসু	শ্রী: মাহমুদ হুসেইন	০১৮১৬৪৬২১৭	উদয়ন বসু
২০	শ্রী: মাহমুদ হুসেইন	শ্রী: মাহমুদ হুসেইন	০১৭২৪৪৭২৫০	শ্রী: মাহমুদ হুসেইন
২১	শ্রী: মাহমুদ হুসেইন	শ্রী: মাহমুদ হুসেইন	০১৭৪৭৭৩১৮৭	শ্রী: মাহমুদ হুসেইন
২২	ইমাম হুসেইন	কাপড় প্রস্তুতকারক	০১৬৪১৪৭৭২	ইমাম হুসেইন


অতিরিক্ত, পান মধু
কম্পিউটার ১ম ওয়ার্ড
সোনগাঁও পৌরসভা, সাতক্ষীরা।

প্রকল্পের নাম:-

Name of sub-project: Construction of drain including road improvement from Uddhavgonj Kushiara Market to G R School via Lahapara.

পৌরসভা:-

Pourashava: Sonargaon

Ward No: 05

দোকানদার আংশগ্রহনকারীর হাজিরা

Discussion with shop owner

তারিখ:- ১৪/০৯/২০২০

Date:- 14.09.20

ক্রমিক নং Sl. #	ব্যবসা মালিকের নাম Name of business owner	ব্যবসার ধরন Category of business	মোবাইল নম্বর Mobile no.	স্বাক্ষর Signature of business owner
৬৪/	সাদুল	খুদিদোজর দোকান	০১৮৬৭৩৫৮৩১	সাদুল
৬৫/	মোদকর	খুদিদোজর	০১৪৪৫০৭৫৪২	মোঃ মোদকর
৬৬/	সাদুল খিচা	খুদিদোজর	০১৪২৩২২৫৬ ৬১	সাদুল
৬৭/	মোঃ সোহাগ	৥	০১৪৬৩৫৫৭ ০৬৬	মোঃ সোহাগ
৬৮/	মোঃ আরিফ	৥	০১৭১২২৪০ ২৩৪	মোঃ আরিফ হোসেন
৬৯/	মোঃ বায় হান	৥	০১৭৪৭৬৩৭১ ২৩	মোঃ বায় হান
৭০/	বদিকুর হোসেন	সাগর হোটে		বদিকুর হোসেন
৮০/	আঃ হাই হাফিজ	ভূমি পরি দোজর	০১৭১২২৫৩৭১	০১৭১২২৫
৮২/	আব্দুল হাদিদ	জ্যোতি		আব্দুল হাদিদ
৮৬/	আমির হোসেন	চাফরি		আমির
৮৮/	জুয়েল	খুদিদোজর		জুয়েল