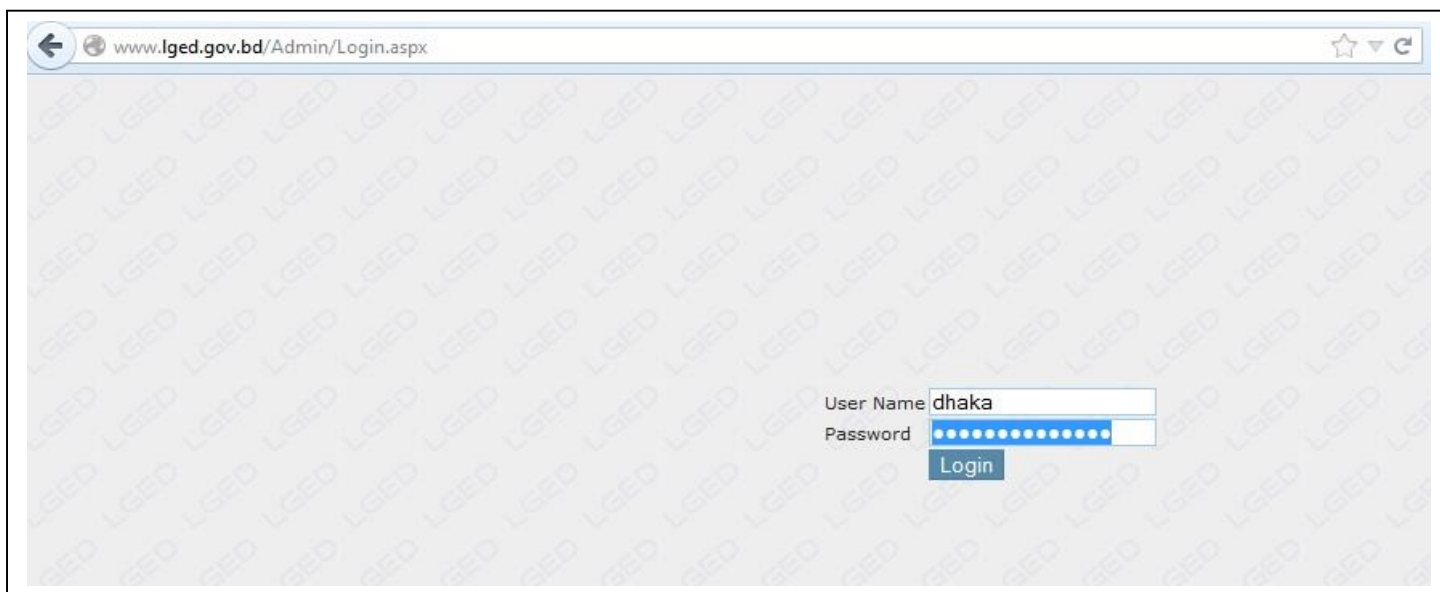


User Manual of updating of LGED Website for District

LGED web portal has given access to District Admin to upload information of each district at LGED website.

How to use?

1. Please type www.lged.gov.bd/Admin/Login.aspx to the address bar of your Internet browser like Mozilla Firefox, Internet Explorer etc. and you will get the following window:



2. Please type your **User Name** and **Password** and click on **Login**.
3. The following window will appear:



4. Firstly, **change your password** then re-enter to the page.

The screenshot shows the top navigation bar of the LGED website. The 'Change Password' link is highlighted with a red box. An arrow points from this box to the text 'Change your password from here'. Below the navigation bar is the header for the 'LOCAL GOVERNMENT ENGINEERING DEPARTMENT' and a sidebar menu with 'Employee Info' selected.

- This page contains District Office Contact Information covering Address, Phone Number, Email, Mobile Number and Office Image. Enter the information in respective boxes and click on **Save** to add or update those information.
- Click on **Employee Info> Personnel info**. The following screen will appear where you can add/update the personal information of key personnel of your office. Click on Save after providing information of each personnel.

The screenshot shows the 'Personnel Info' page. The 'Personnel Info' menu item is highlighted in a red box. The page contains a form for adding personnel and a table listing existing personnel.

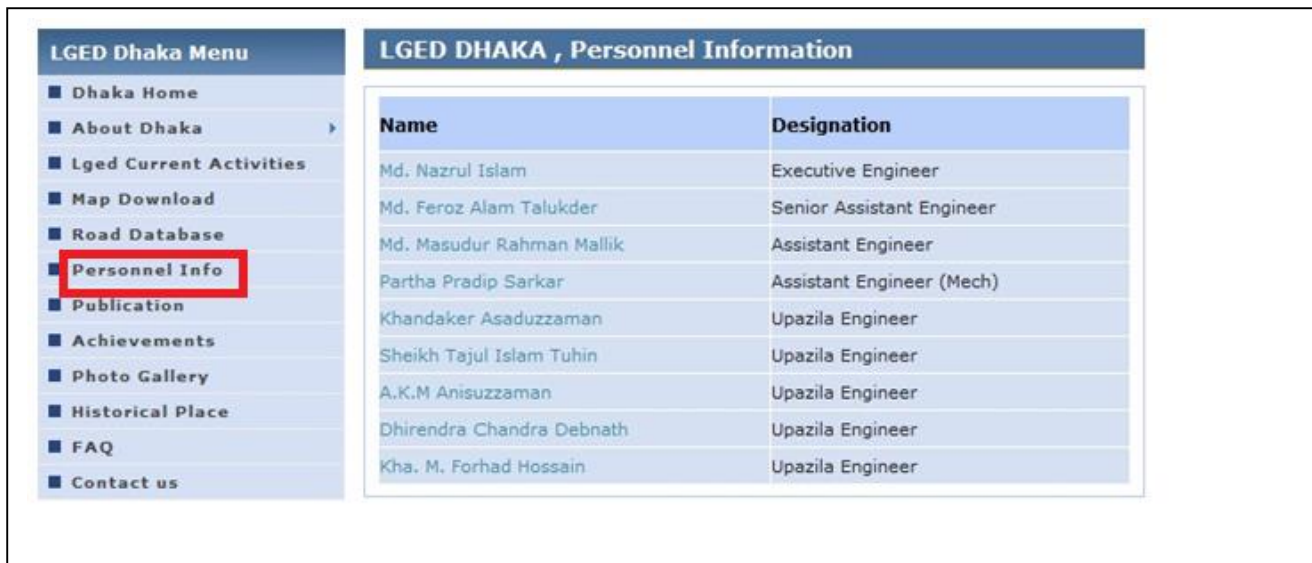
Form Fields:

- Name*
- Email
- Current Designation* (Select)
- District Office (Executive Engineer)
- Current Project (Select)
- Current Unit (Select)

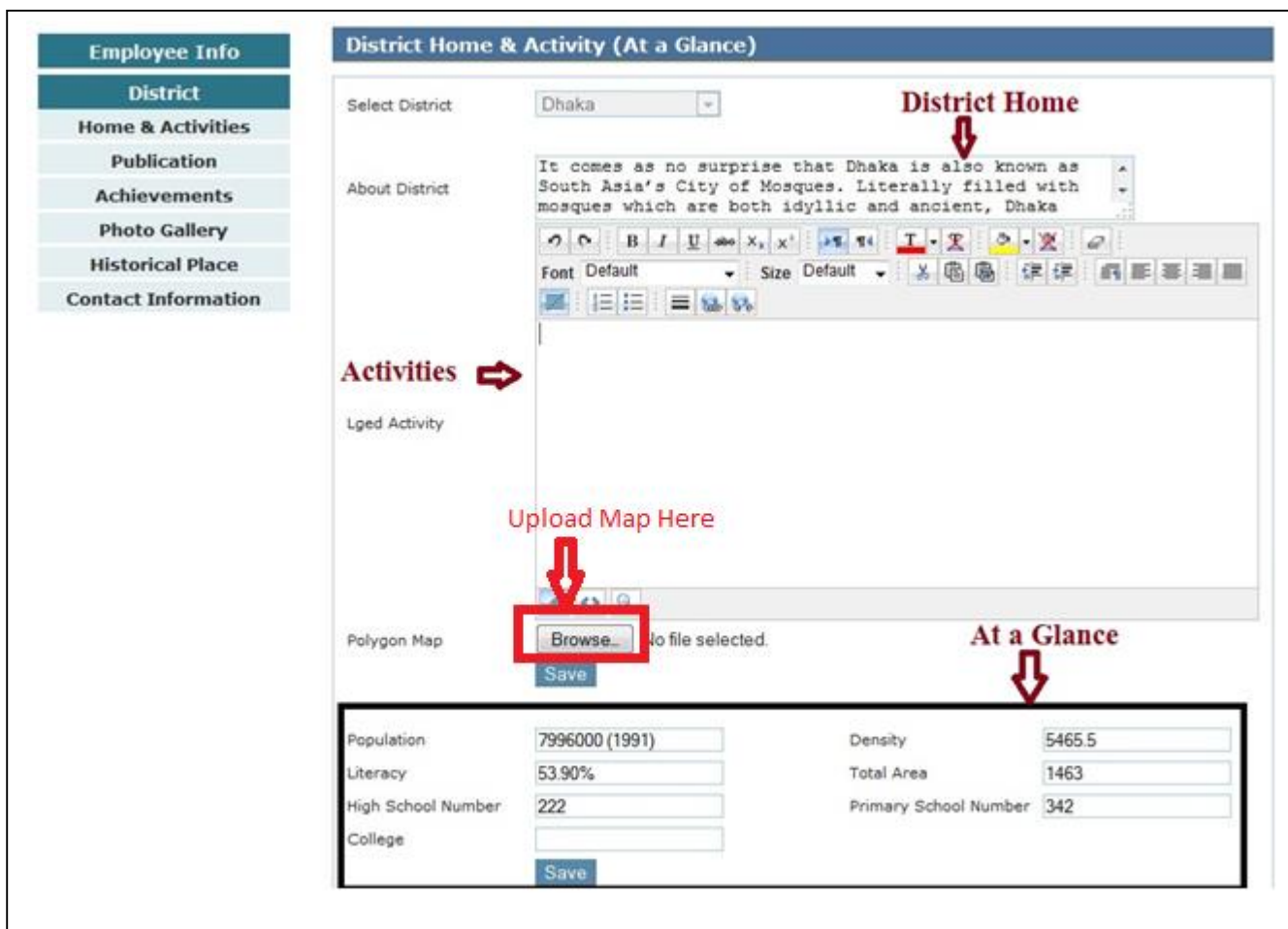
Buttons: Save, Search, Cancel

| Sl. | Name | Designation | District Office | Unit | Project | Email |
|-----|--------------------------|-------------|---|------------|---------|-------------|
| 1 | A.K.M Anisuzzaman | UE | Executive Engineer's Office, LGED-Dhaka,62, West Agargaon | | | Edit Delete |
| 2 | Md. Nazrul Islam | XEN | Executive Engineer's Office, LGED-Dhaka,62, West Agargaon | | | Edit Delete |
| 3 | Md. Feroz Alam Talukder | Sr. AE | Executive Engineer's Office, LGED-Dhaka,62, West Agargaon | | | Edit Delete |
| 4 | Md. Masudur Rahman Malik | AE | Executive Engineer's Office, LGED-Dhaka,62, West Agargaon | | | Edit Delete |
| 5 | Khandaker Aseduzzaman | UE | Executive Engineer's Office, LGED-Dhaka,62, West Agargaon | | | Edit Delete |
| 6 | Sheikh Tajul Islam Tuhin | UE | Executive Engineer's Office, LGED-Dhaka,62, West Agargaon | | | Edit Delete |
| 7 | Partha Pradip Sarkar | AE Mech | Executive Engineer's Office, LGED-Dhaka,62, West Agargaon | Mechanical | | Edit Delete |


Output of the Web Portal will be as following:



7. Click on **District> Home & Activities**. To update District Home/About, enter updated information at **About District** text box. To update District’s Current Activities, enter the information at **LGED Activity** text box and Upload District **Polygon map**. Fill up **At a glance** information to show the major indicators of District. Finally, click on **Save**.



Output of the Web Portal will be like this:



LOCAL GOVERNMENT ENGINEERING DEPARTMENT

Local Government Division

Ministry of Local Government, Rural Development & Cooperatives


LGED District Portal Dhaka

[Home](#) [Projects](#) [Digital Map](#) [Road Database](#) [Webmail](#)

LGED Dhaka Menu

- Dhaka Home
- About Dhaka
- Lged Current Activities
- Map Download
- Road Database
- Personnel Info
- Publication
- Achievements
- Photo Gallery
- Historical Place
- FAQ
- Contact us

LGED DHAKA , Home District Home



About Dhaka

It comes as no surprise that Dhaka is also known as South Asia's City of Mosques. Literally filled with mosques which are both idyllic and ancient, Dhaka promises more than just a little excitement. Being the centre of Bangladesh's economic, industrial, cultural, educational and political activity, Dhaka is bustling with life.... [more]

LGED DHAKA, Project Summary Activity

| Sl. No. | Name of Project | Component | No of Schemes | Completed Schemes | Ongoing Schemes | Scheme Details |
|---------|---|--------------|---------------|-------------------|-----------------|----------------|
| 1 | The Project for Provision of Portable Steel Bridges on Upazila and Union Roads. | Steel Bridge | 6 | 1 | 5 | Scheme Details |
| | Rural | | | | | |


Dhaka At a Glance

| | |
|------------------------|------------------------------|
| Area: | 1463km2 |
| Upazila Road: | 484.58 km |
| Union Road: | 601.78Km |
| Village Road: | 2930.53Km VA 1061.59Km VB |
| Population: | 7996000 (1991) |
| Density: | 5465.5 Km2 |
| Literacy: | 53.90% |
| No. of Upazila: | 6 |
| No. of Union: | 79 |
| No. of Pourashava: | 3 |
| No. of Primary School: | 342 |
| No. of High School: | 222 |
| No. of College: | |

Dhaka, Procurement

- Works
- Goods
- Services

LGED, Dhaka



LGED Comilla Menu

- Comilla Home
- About Comilla
- Lged Current Activities
- Map Download
- Road Database
- Personnel Info
- Publication
- Achievements
- Photo Gallery
- Historical Place
- FAQ
- Contact us

LGED COMILLA , Current Activities

Growth Center Market, Union Parasad Complex Bhaban, Server Station for Electoral Database Project, Roads & bridge etc are implementing by different project of LGED at this Comilla district.

List of few project's name is given below:

- Second Rural Infrastructure Improvement Project: (RIIP-II)
- Rural Transport Improvement project (RDP-26)
- Construction of Large Bridge on Upazila & Union Road Project
- Greater Comilla project

List of few important on going scheme's name given below :

- Improvement of Homna - Megna HQ up toFarry Ghat Road at ch. 2+548km-9+970km under Meghna/Homna upazila, Comilla.
- Improvement of Barura Bazar- Adda GC Road at ch. 0+00km-9+380km under Barura upazila, Comilla.
- Improvement of Nangalkot - Doulikhar - Boxgonj Road at ch. 0+000km-15+080km under Nangalkot upazila, Comilla.
- Improvement of Homna - Megna HQ up toFarry Ghat Road at ch. 1+200km-8+975km under Meghna/Homna upazila, Comilla.
- Improvement of Homna - Dulalpur road at ch. 0+000-9+970km under Homna upazila, Comilla.

Comilla At a Glance

| | |
|------------------------|------------------------------|
| Area: | 3087km2 |
| Upazila Road: | 1115.82 km |
| Union Road: | 1639.49Km |
| Village Road: | 3728.64Km VA 2227.63Km VB |
| Population: | 45,91,340 (2001) |
| Density: | 1,486.8/km2 Km2 |
| Literacy: | 60% |
| No. of Upazila: | 16 |
| No. of Union: | 179 |
| No. of Pourashava: | 10 |
| No. of Primary School: | |
| No. of High School: | |
| No. of College: | |

Comilla, Procurement

- Works
- Goods

LGED, Comilla



- Click on **District> Publication** to upload various publications, documents and others information of your district (.pdf/ .doc format). Enter publication title and date then click on Browse to select the publication file. Finally click on Save.

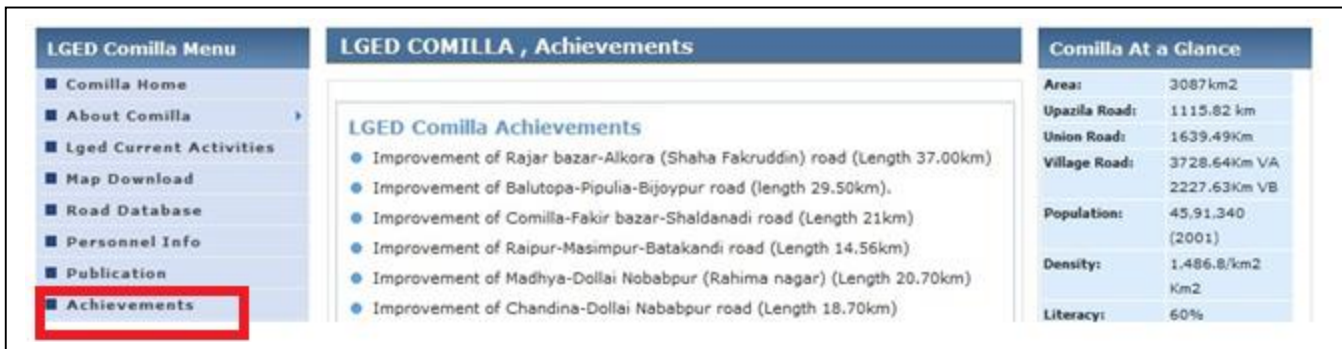
Output of the Web Portal will be as following:

| Sl. | Title | Download |
|-----|-------------------|----------|
| 1 | Final Member List | |

- Click on **District> Achievements** and provide information about the achievements of your district office. Enter the name of achievement work in Name box. Type details in Details box. To upload image, click on Browse and select the image file. Finally click on Save.

| Name | Details | Image | | |
|-------------------------------------|---------|-------|------|--------|
| Eye-Catching bridge on Gulshan lack | | | Edit | Delete |
| Magnificent Flyover at Dhaka city | | | Edit | Delete |

Output of the Web Portal will be as following:



10. Select **District> Photo Gallery**, you will see the following screen.

- **Create Photo Gallery:** Enter **Gallery Name** then click on **Save**.



- **Add Photo/Image to Gallery:** Click **Add Image** link button to upload Images. Image size must be less than 1MB. Click on Save after uploading the images.



Output of the Web Portal will be as following:



11. Click on **District> Historical Place** and enter the information of historical places of your district. Type name in the **Name** box. To add photo/image, click on **Browse** and select the image file (Image size must be less than 1MB). Give brief description about the place at **Place Details** box and add any other website reference link for that place in the **Ref.Url** box.

| | | |
|---------------------|----------------------------|--|
| Employee Info | District Historical Places | |
| District | | |
| Home & Activities | | |
| Publication | | |
| Achievements | | |
| Photo Gallery | | |
| Historical Place | | |
| Contact Information | | |

Select District:




Name:

Image Path: No file selected.

Place Details:

RefUrl:

Output of the Web Portal will be as following:

| | | | | | | | | | | | | | | | | | | | | | | | | | | | | | | | |
|---|--|--|---|-------|---------|---------------|------------|-------------|-----------|---------------|-----------|--|--------------|-------------|------------------|----------|--------|-----------|-----|-----------------|----|---------------|-----|--------------------|----|------------------------|------|---------------------|-----|-----------------|----|
| LGED Bogra Menu | LGED BOGRA , Historical Places | | Bogra At a Glance | | | | | | | | | | | | | | | | | | | | | | | | | | | | |
| <ul style="list-style-type: none"> ■ Bogra Home ■ About Bogra ■ Lged Current Activities ■ Map Download ■ Road Database ■ Personnel Info ■ Publication ■ Achievements ■ Photo Gallery <li style="border: 2px solid red;">■ Historical Place ■ FAQ ■ Contact us | <h3 style="color: #0056b3;">Mohasthan Garh</h3>  <p>Mohasthan Garh</p> | | <table border="1"> <tr><td>Area:</td><td>2922km2</td></tr> <tr><td>Upazila Road:</td><td>1113.98 km</td></tr> <tr><td>Union Road:</td><td>1207.25Km</td></tr> <tr><td>Village Road:</td><td>1812Km VA</td></tr> <tr><td></td><td>1272.24Km VB</td></tr> <tr><td>Population:</td><td>15,42,475 (2010)</td></tr> <tr><td>Density:</td><td>527Km2</td></tr> <tr><td>Literacy:</td><td>50%</td></tr> <tr><td>No. of Upazila:</td><td>12</td></tr> <tr><td>No. of Union:</td><td>108</td></tr> <tr><td>No. of Pourashava:</td><td>10</td></tr> <tr><td>No. of Primary School:</td><td>1345</td></tr> <tr><td>No. of High School:</td><td>591</td></tr> <tr><td>No. of College:</td><td>30</td></tr> </table> | Area: | 2922km2 | Upazila Road: | 1113.98 km | Union Road: | 1207.25Km | Village Road: | 1812Km VA | | 1272.24Km VB | Population: | 15,42,475 (2010) | Density: | 527Km2 | Literacy: | 50% | No. of Upazila: | 12 | No. of Union: | 108 | No. of Pourashava: | 10 | No. of Primary School: | 1345 | No. of High School: | 591 | No. of College: | 30 |
| Area: | 2922km2 | | | | | | | | | | | | | | | | | | | | | | | | | | | | | | |
| Upazila Road: | 1113.98 km | | | | | | | | | | | | | | | | | | | | | | | | | | | | | | |
| Union Road: | 1207.25Km | | | | | | | | | | | | | | | | | | | | | | | | | | | | | | |
| Village Road: | 1812Km VA | | | | | | | | | | | | | | | | | | | | | | | | | | | | | | |
| | 1272.24Km VB | | | | | | | | | | | | | | | | | | | | | | | | | | | | | | |
| Population: | 15,42,475 (2010) | | | | | | | | | | | | | | | | | | | | | | | | | | | | | | |
| Density: | 527Km2 | | | | | | | | | | | | | | | | | | | | | | | | | | | | | | |
| Literacy: | 50% | | | | | | | | | | | | | | | | | | | | | | | | | | | | | | |
| No. of Upazila: | 12 | | | | | | | | | | | | | | | | | | | | | | | | | | | | | | |
| No. of Union: | 108 | | | | | | | | | | | | | | | | | | | | | | | | | | | | | | |
| No. of Pourashava: | 10 | | | | | | | | | | | | | | | | | | | | | | | | | | | | | | |
| No. of Primary School: | 1345 | | | | | | | | | | | | | | | | | | | | | | | | | | | | | | |
| No. of High School: | 591 | | | | | | | | | | | | | | | | | | | | | | | | | | | | | | |
| No. of College: | 30 | | | | | | | | | | | | | | | | | | | | | | | | | | | | | | |
| LGED, Bogra | <h3 style="color: #0056b3;">Mahasthan Museum</h3>  <p>Mahasthan Museum</p> | | Bogra, Procurment | | | | | | | | | | | | | | | | | | | | | | | | | | | | |
|  <p>Local Government Engineering Department (LGED) Executive Engineer's Office: LGED-Bogra, Bogra , Bangladesh. Contact No:051-60096</p> | | | <ul style="list-style-type: none"> ■ Works ■ Goods ■ Services ■ IFT and EOIs ■ Notification of Award ■ Contractor Debar List ■ Procurement Plan ■ General Notice | | | | | | | | | | | | | | | | | | | | | | | | | | | | |

Contacts for Help:

1. Rokibul Hasan

Assistant Engineer
MIS Unit, LGED HQ
Phone : +88-02-8181503, +88-02-8124835
Cell : +88 01717813918
E-mail : rokib@lged.gov.bd

2. Md. Ziaur Rahman

Web Programmer
MIS Unit, LGED HQ
Intercom : 510
Phone : +880-2-912 8405
Cell : +8801817046188
E-mail : mis@lged.gov.bd

3. Md. Zashidul Islam

Assistant Programmer
MIS Unit, LGED HQ
Intercom : 510
Phone : +880-2-912 8405
Cell : +8801753788184
E-mail : zislam@lged.gov.bd