

LEGEND














Administrative Boundary

- | | |
|--|------------------------|
| | International Boundary |
| | Division Boundary |
| | District Boundary |
| | Upazila Boundary |
| | Union Boundary |
| | Municipal Boundary |






Administrative Headquarters

-















Physical Infrastructures

-  National Highways
-  Regional Highways
-  Zila Road
-  Upazila Road (Pucca)
-  Upazila Road (Katcha)
-  Union Road (Pucca)
-  Union Road (Katcha)
-  Village Road A (Pucca)
-  Village Road A (Katcha)
-  Village Road B (Pucca)
-  Village Road B (Katcha)
-  Railway Network
-  Embankment

Natural Features

- | | |
|---|----------------------------|
|  | Wide River with Sandy Area |
|  | Small River/ Khal |
|  | Water Bodies |
|  | Forest |
|  | Hill |

Socio-Economic Infrastructures

- | | |
|---|------------------------|
|  | Growth Centre |
|  | Rural Market |
|  | Police Station |
|  | Upazila Health Complex |
|  | Family welfare Centre |
|  | Community Clinic |
|  | Post Office |
|  | College |
|  | High School |
|  | Primary School |
|  | Madrasa |
|  | Mosque |
|  | Ashrayan/Abasan |
|  | Settlement |

Disclaimer : Information / theme contained in this map sheet is only for internal use of Local Government Engineering Department. Information / theme of this map sheet is not authoritative for any other use.

Compiled from : LGED Upazila Base Maps 1994-95, Landsat TM 1998,
GPS Survey 1999 and Field Checking in 2016

Projection : Lambert's Conformal Conic

PREPARED BY : GIS UNIT

LOCAL GOVERNMENT ENGINEERING DEPARTMENT