

88°55'0"E

89°0'0"E

89°5'0"E

25°50'0"N

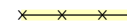





25°50'0"N

25°45'0"N

25°45'0"N

LEGEND














Administrative Boundary

-  International Boundary
-  Division Boundary
-  District Boundary
-  Upazila Boundary
-  Union Boundary
-  Municipal Boundary






Administrative Headquarters

-  District
-  Upazila
-  Union















Physical Infrastructures

-  National Highways
-  Regional Highways
-  Zila Road
-  Upazila Road (Pucca)
-  Upazila Road (Katcha)
-  Union Road (Pucca)
-  Union Road (Katcha)
-  Village Road A (Pucca)
-  Village Road A (Katcha)
-  Village Road B (Pucca)
-  Village Road B (Katcha)
-  Railway Network
-  Embankment

Natural Features

-  Wide River with Sandy Area
-  Small River/ Khal
-  Water Bodies
-  Forest
-  Hill

Socio-Economic Infrastructures

-  Growth Centre
-  Rural Market
-  Police Station
-  Upazila Health Complex
-  Family welfare Centre
-  Community Clinic
-  Post Office
-  College
-  High School
-  Primary School
-  Madrasa
-  Mosque
-  Ashrayan/Abasan
-  Settlement

Disclaimer : Information / theme contained in this map sheet is only for internal use of Local Government Engineering Department. Information / theme of this map sheet is not authoritative for any other use.

Compiled from : LGED Upazila Base Maps 1994-95, Landsat TM 1998, GPS Survey 1999 and Field Checking in 2016

Projection : Lambert's Conformal Conic

PREPARED BY : GIS UNIT

LOCAL GOVERNMENT ENGINEERING DEPARTMENT

ROAD MAP UPAZILA TARAGANJ DISTRICT RANGPUR

UPAZILA KISHOREGANJ
DISTRICT NILPHAMARI

UPAZILA SAIDPUR
DISTRICT NILPHAMARI

UPAZILA RANGPUR SADAR

BADARGANJ UPAZILA



SCALE



R.F. 1: 75,000

88°55'0"E

89°0'0"E

89°5'0"E